

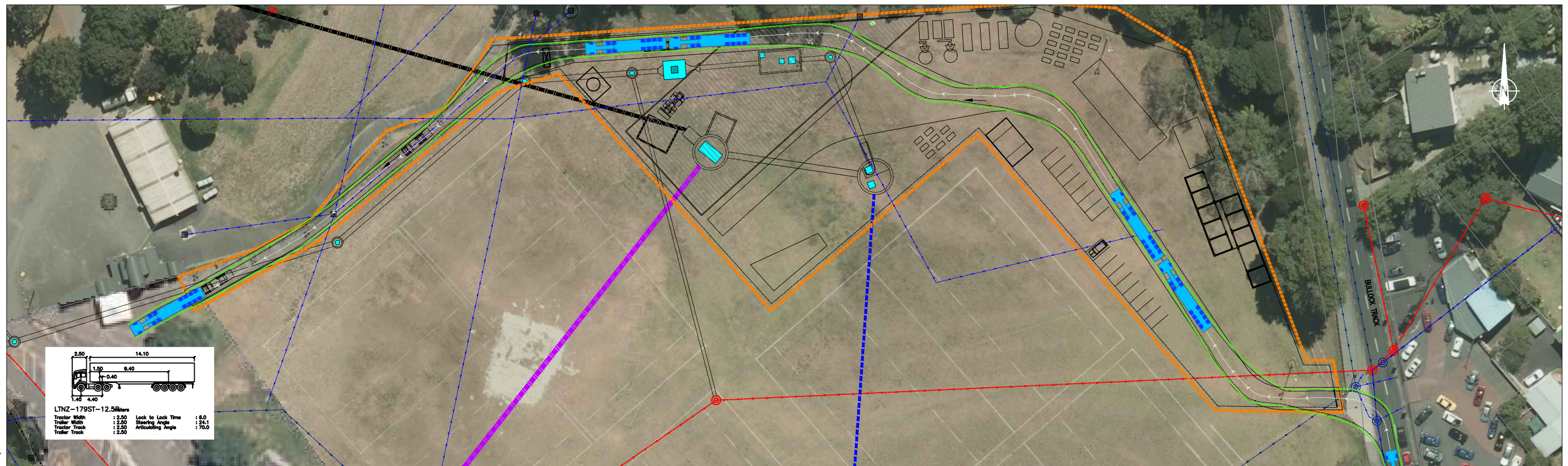
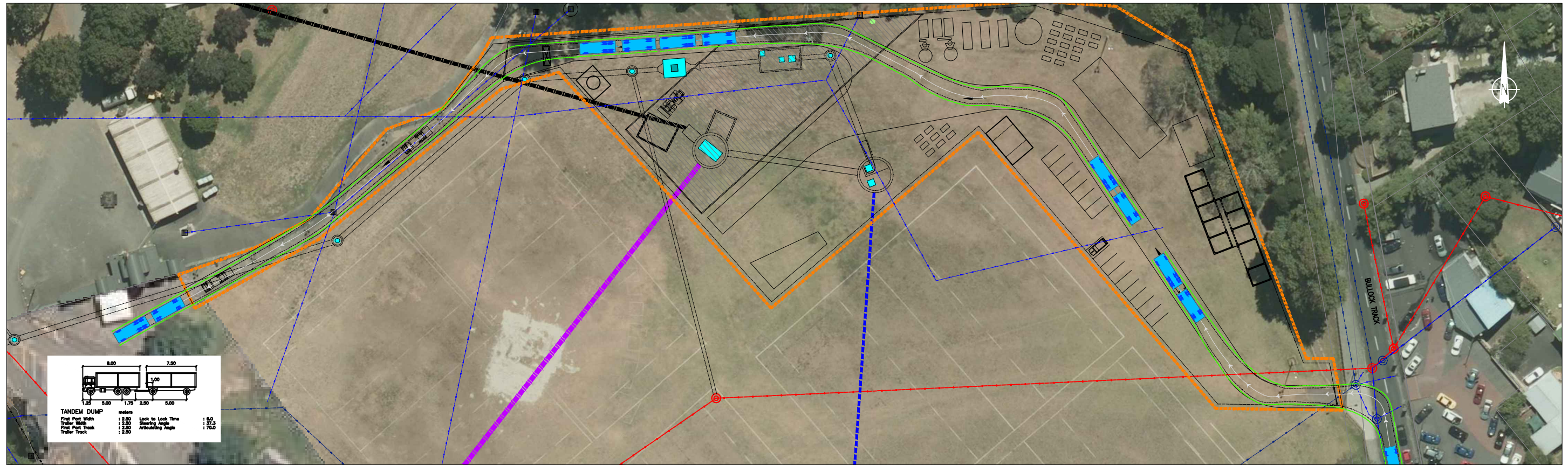
Friday, 29 June 2012

Watercare Central Interceptor

Site Locations

Traffic Design Group

1
SCALE: N.T.S



Friday, 29 June 2012

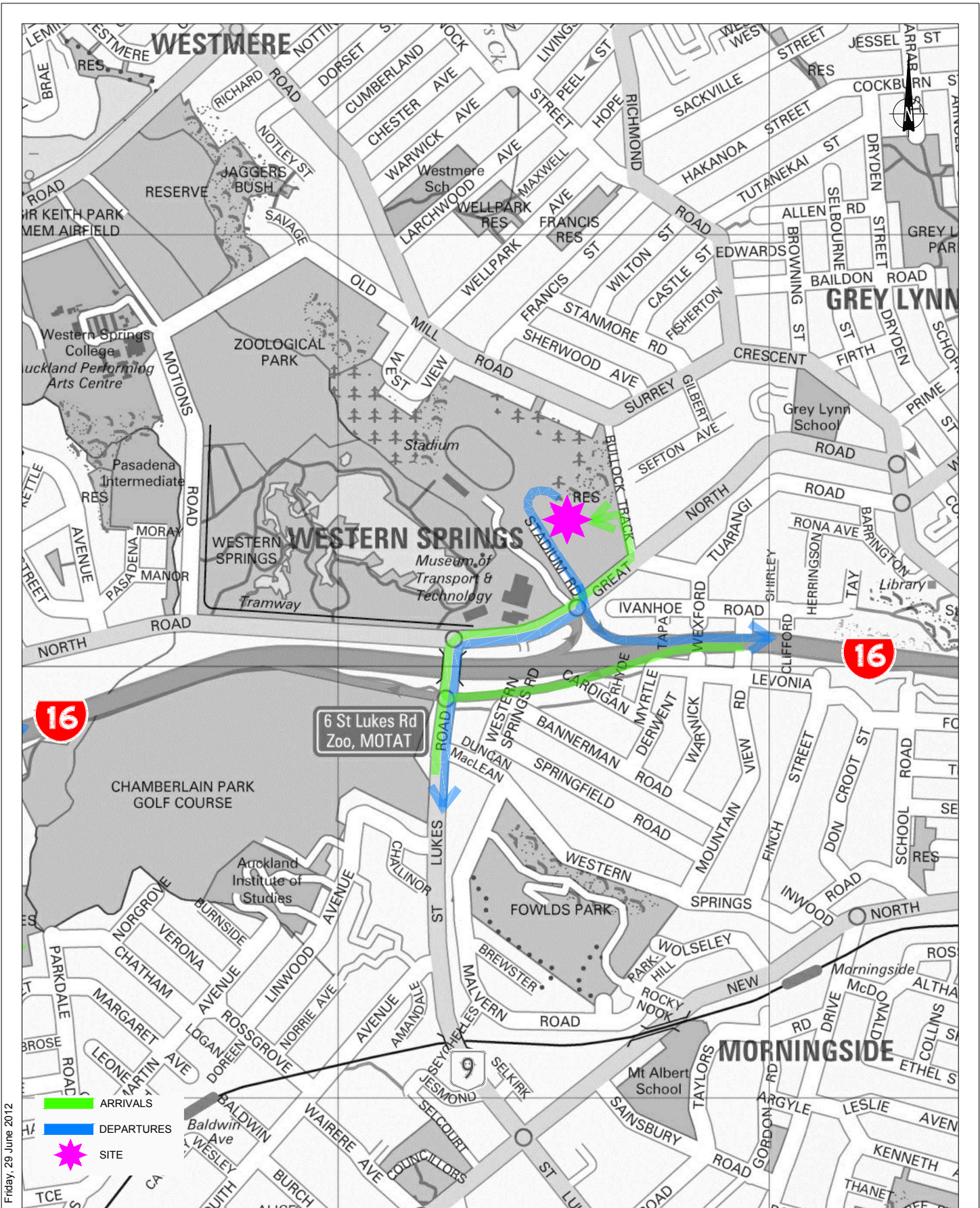
| REVISION | DATE | DESCRIPTION |
|----------|------------|---|
| ---- | 05.06.2012 | Sourced from Watercare - AEE-MAIN-1.3.dwg |
| ---- | | |
| ---- | | |
| ---- | | |
| ---- | | |
| ---- | | |

Watercare Central Interceptor
Western Springs (WS1) - Truck Tracking



DRAWN: SP
 DATE: 29.06.2012
 SCALE: 1:750@A3
 DWG NO:11117A4B



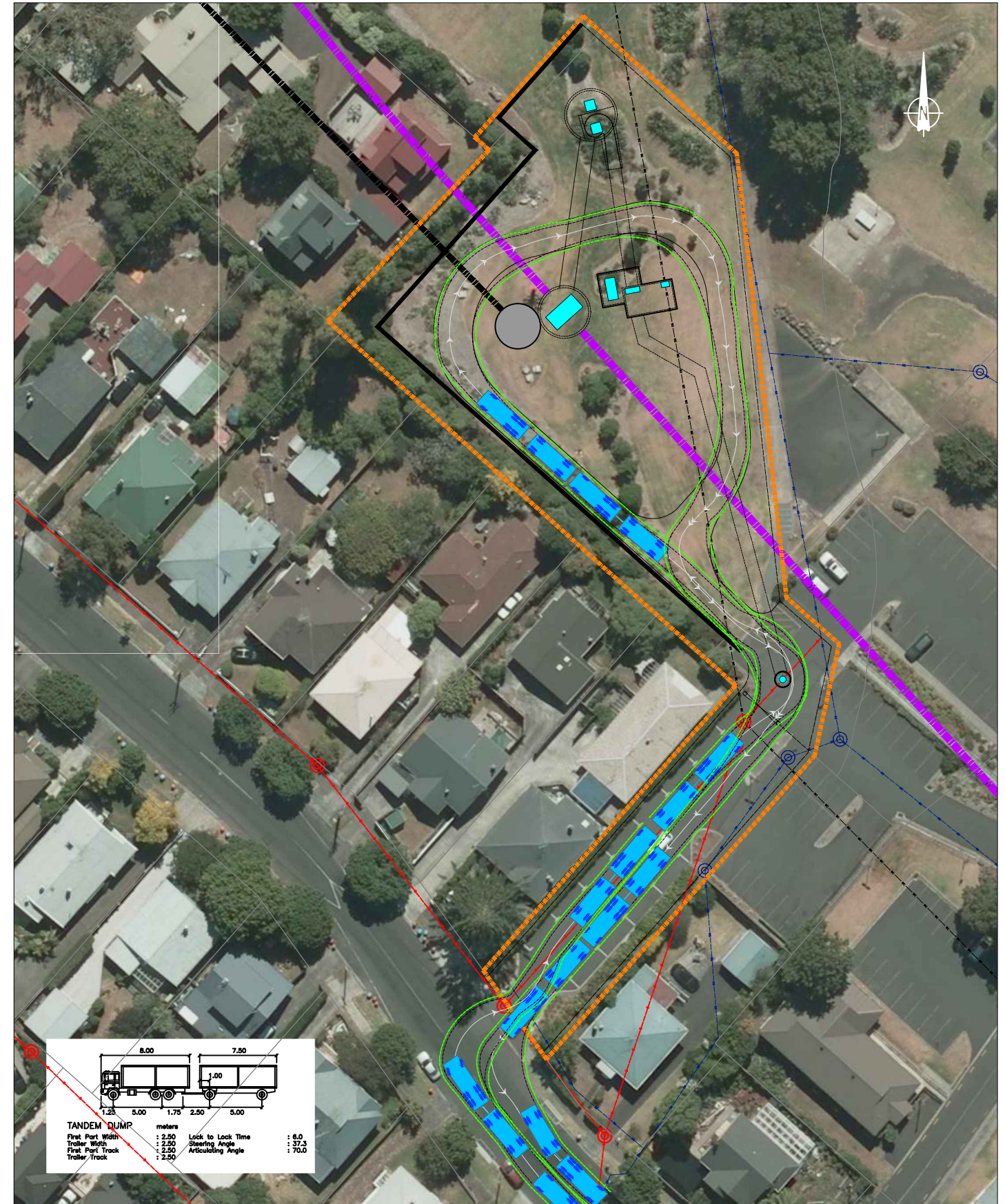
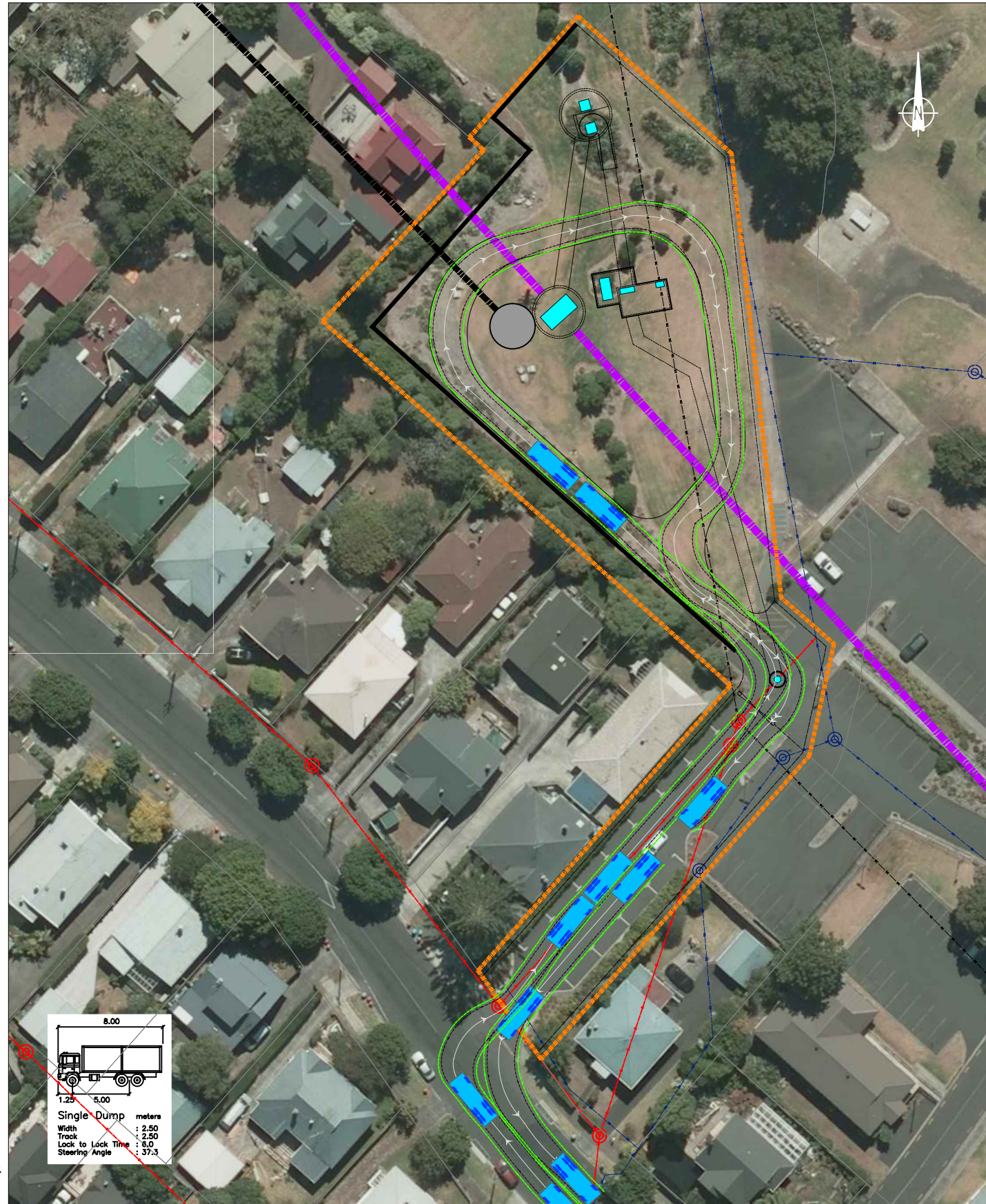


Watercare - Western Springs (WS1)
Truck Routes

Traffic Design Group

3

SCALE: N.T.S



Thursday, 28 June 2012

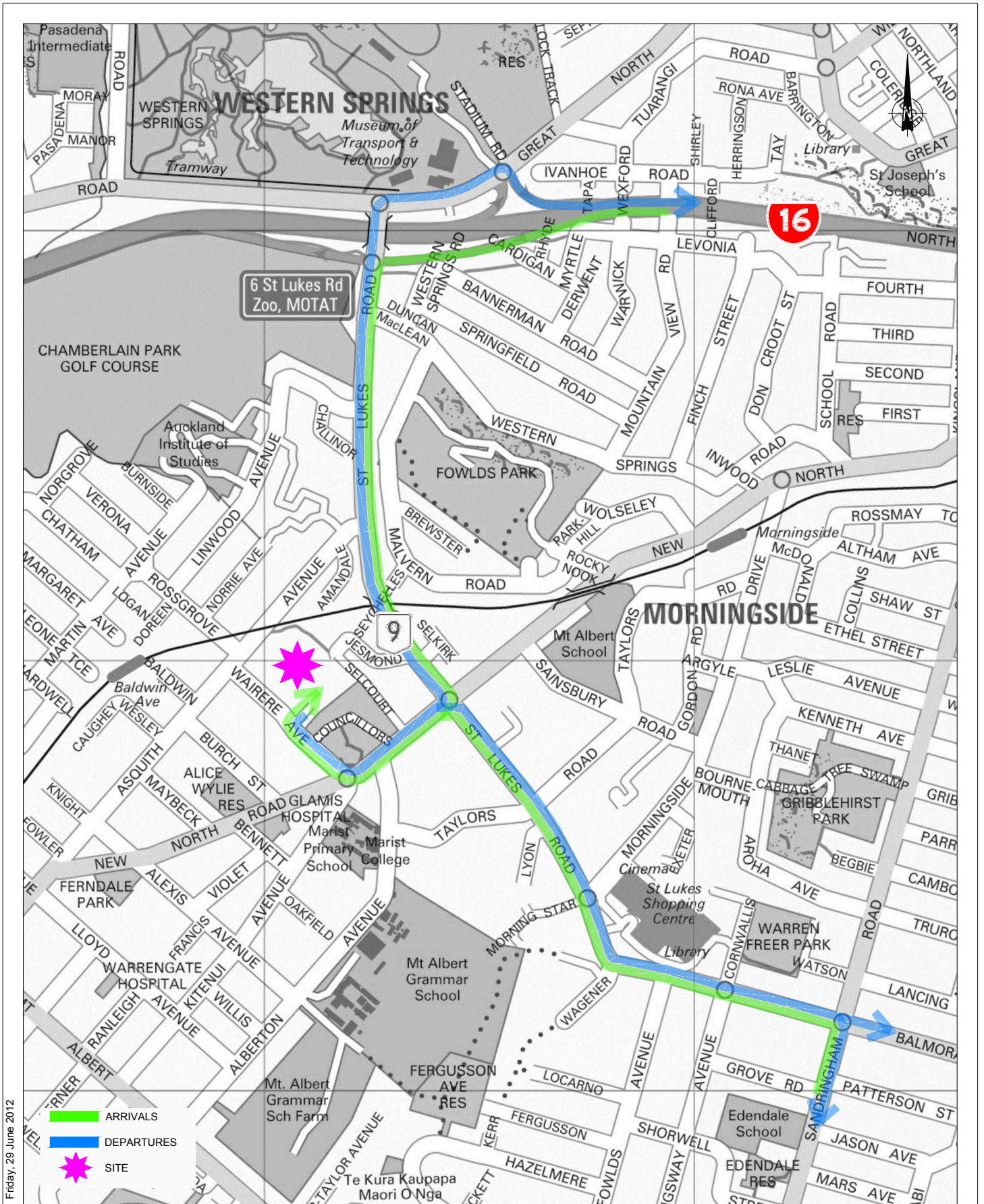
| REVISION | DATE | DESCRIPTION |
|----------|------------|---|
| ---- | 05.06.2012 | Sourced from Watercare - AEE-MAIN-2.2.dwg |
| ---- | | |
| ---- | | |
| ---- | | |
| ---- | | |
| ---- | | |
| ---- | | |

Watercare Central Interceptor
Mt Albert War Memorial (AS1) - Truck Tracking



DRAWN: SP
DATE: 29.06.2012
SCALE: 1:500@A3
DWG NO:11117A5B





Friday, 29 June 2012

Watercare - Mt Albert War Memorial Reserve (AS1)
Truck Routes

Traffic Design Group

5

SCALE: N.T.S



Thursday, 28 June 2012

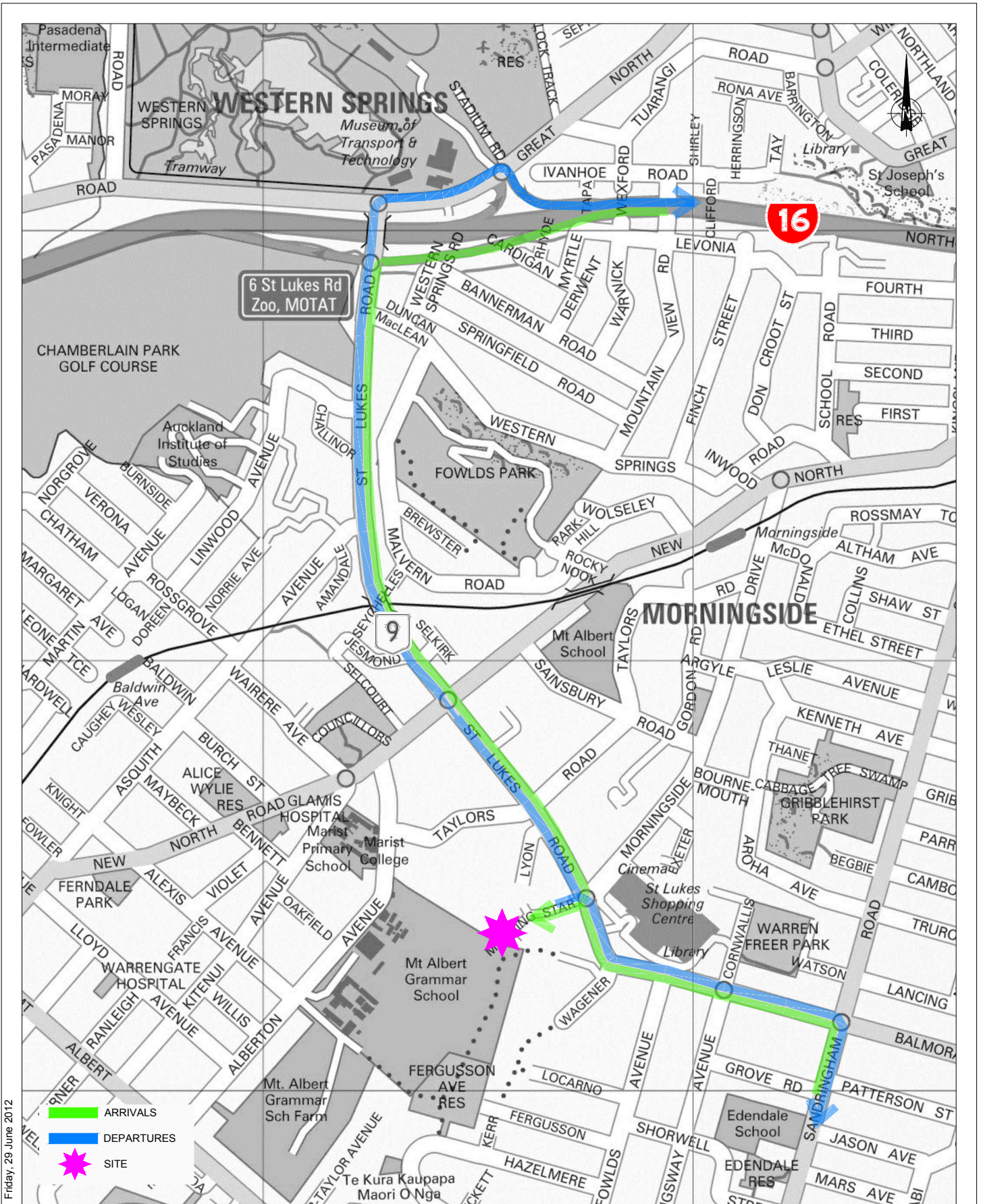
| REVISION | DATE | DESCRIPTION |
|----------|------------|---|
| ---- | 05.06.2012 | Sourced from Watercare - AEE-MAIN-3.2.dwg |
| ---- | ---- | ---- |
| ---- | ---- | ---- |
| ---- | ---- | ---- |
| ---- | ---- | ---- |
| ---- | ---- | ---- |

Watercare Central Interceptor
Lyon Avenue (AS2) - Truck Tracking



DRAWN: SP
 DATE: 29.06.2012
 SCALE: 1:750@A3
 DWG NO:11117A6B





Friday, 29 June 2012

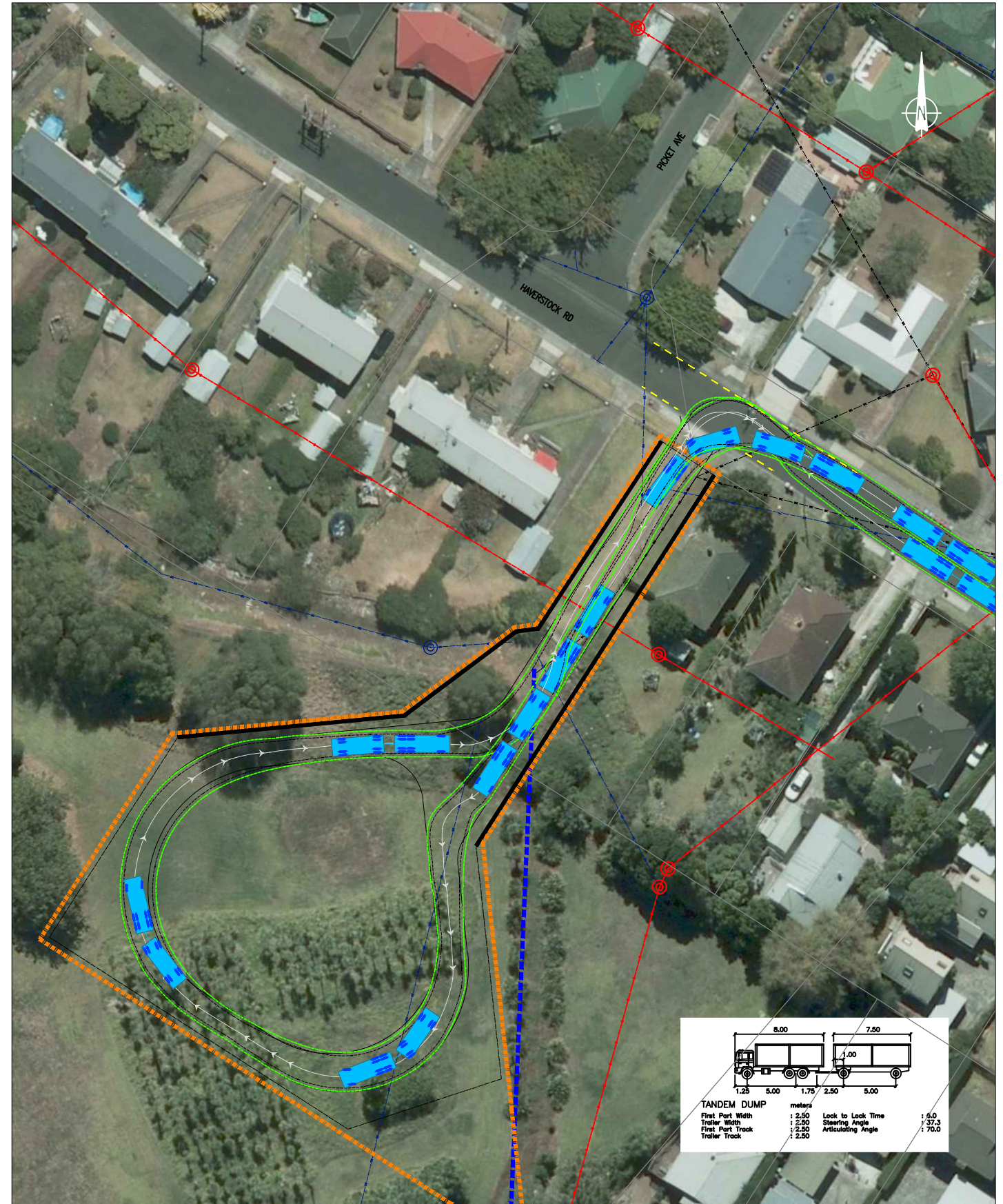
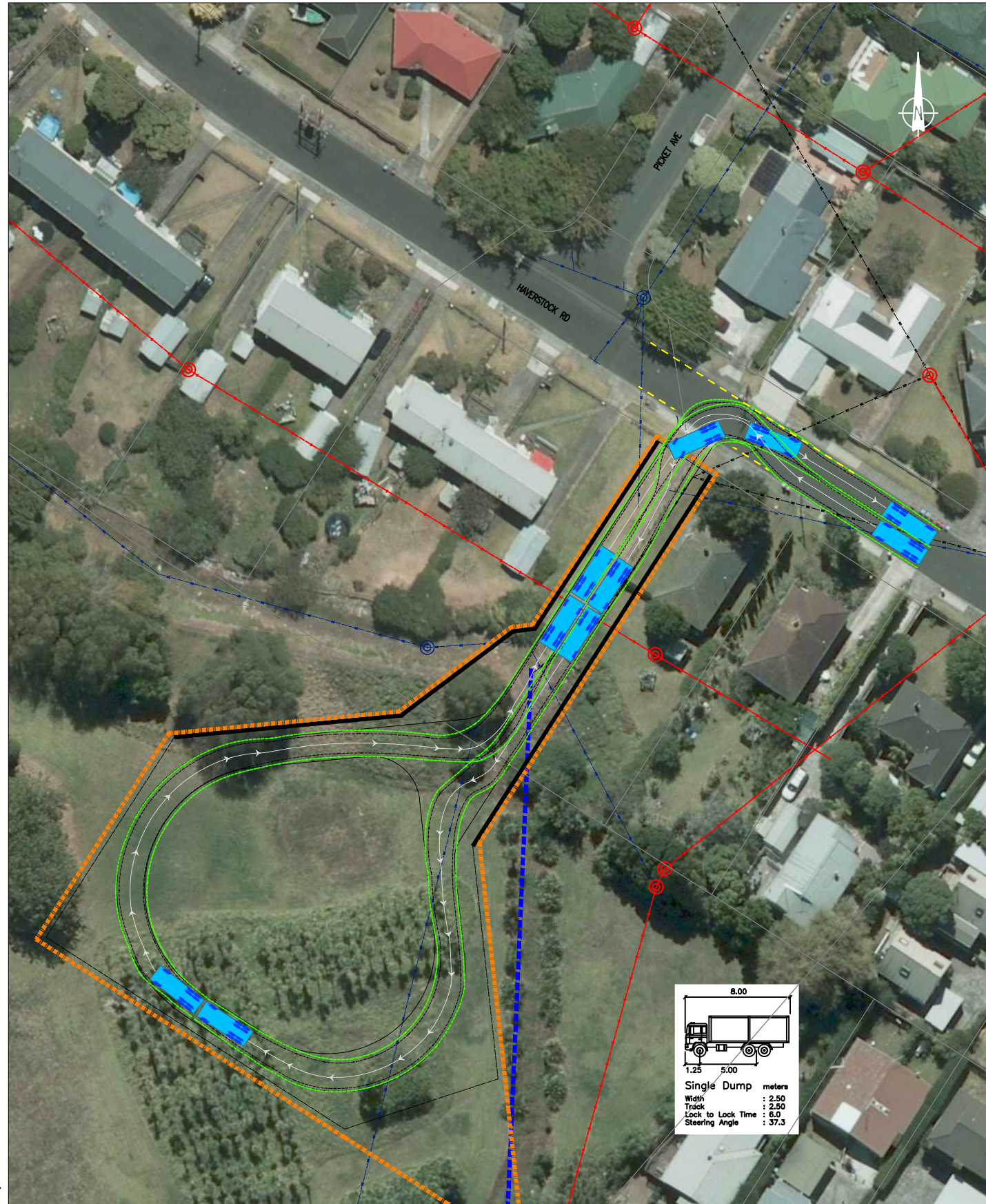
Watercare - Lyon Avenue (AS2)

Truck Routes

Traffic Design Group

7

SCALE: N.T.S



Friday, 29 June 2012

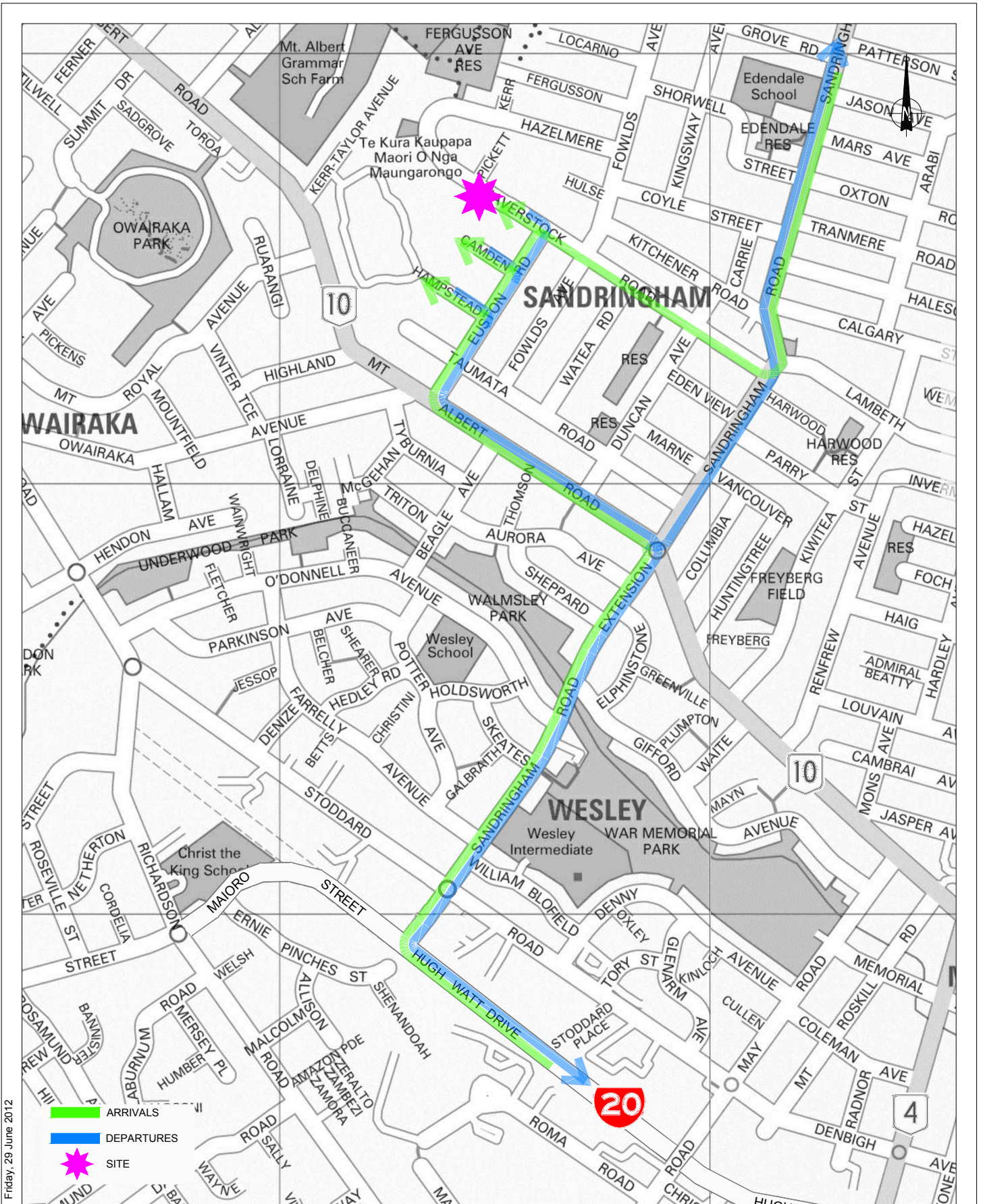
| REVISION | DATE | DESCRIPTION |
|----------|------------|---|
| ---- | 05.06.2012 | Sourced from Watercare - AEE-MAIN-4.2.dwg |
| ---- | ---- | ---- |
| ---- | ---- | ---- |
| ---- | ---- | ---- |
| ---- | ---- | ---- |
| ---- | ---- | ---- |

Watercare Central Interceptor
Haverstock Road (AS3) - Truck Tracking



DRAWN: SP
DATE: 29.06.2012
SCALE: 1:750@A3
DWG NO:11117A7B



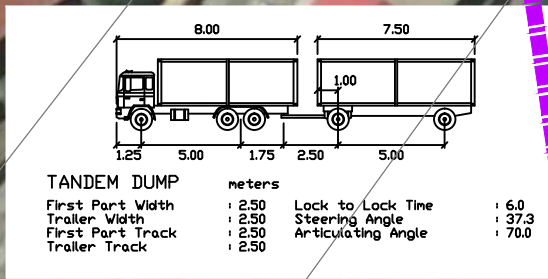
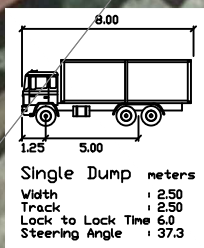
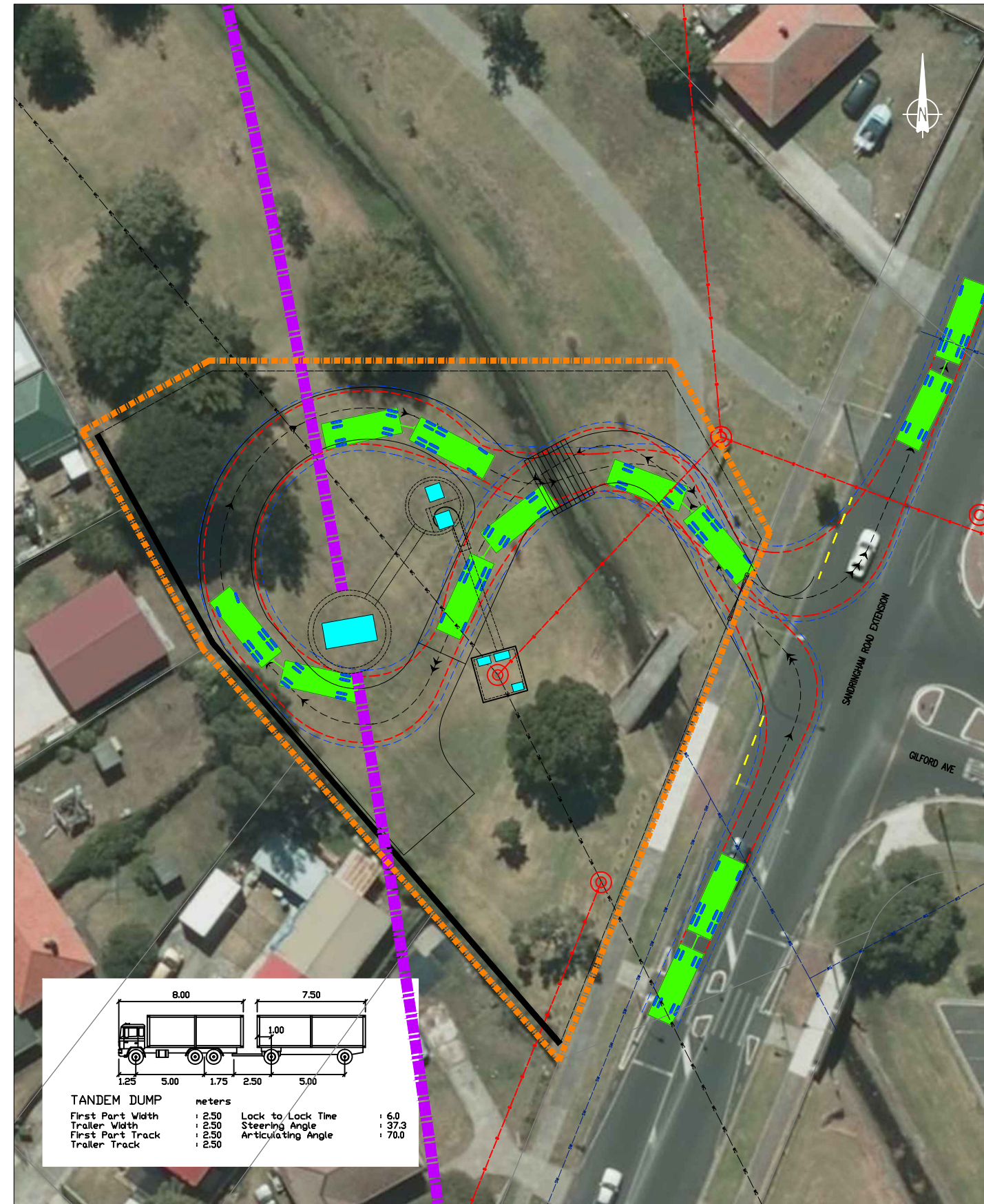
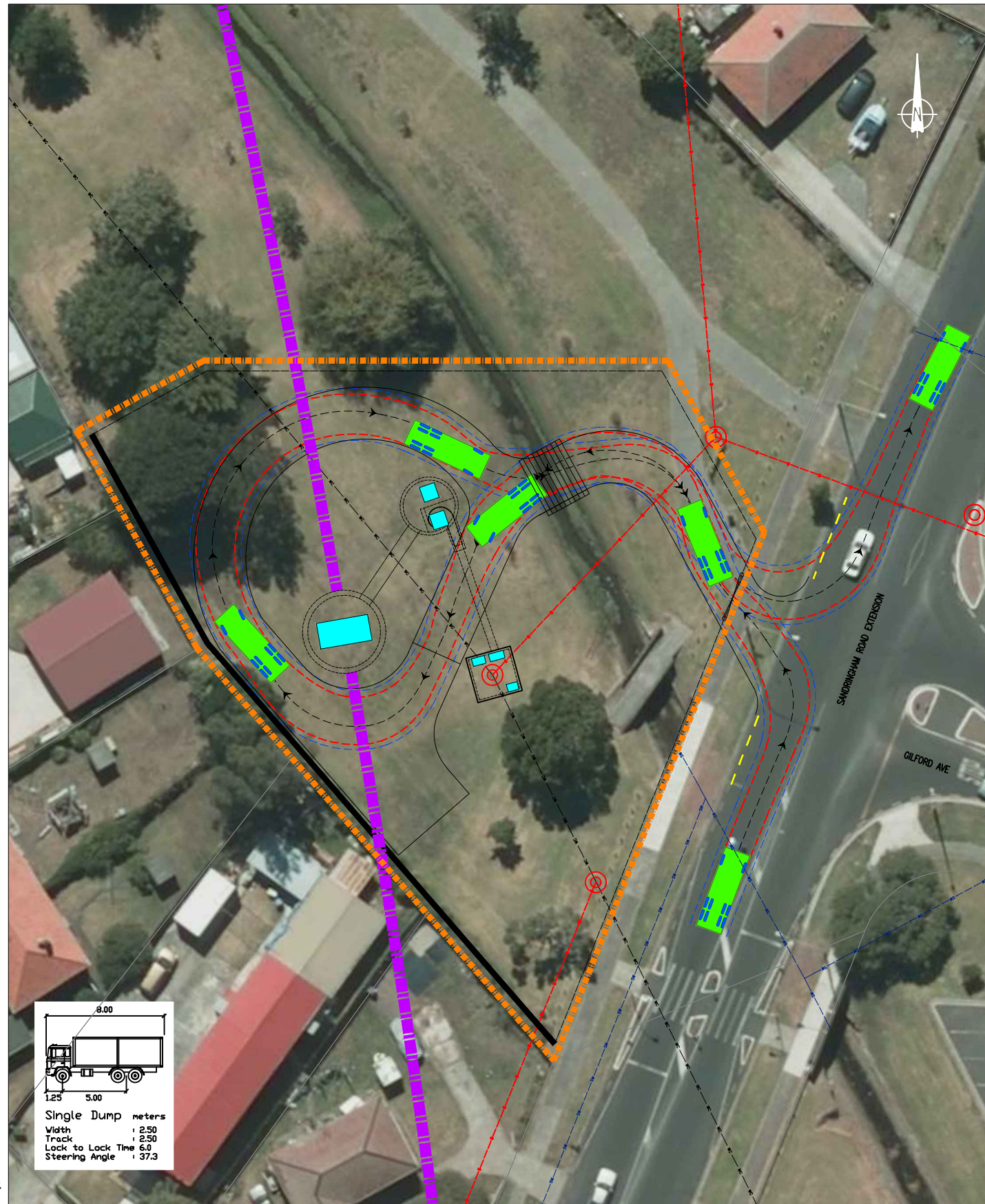


Friday, 29 June 2012

Watercare - Haverstock Road (AS3)
Truck Routes

Traffic Design Group

9
SCALE: N.T.S



Friday, 29 June 2012

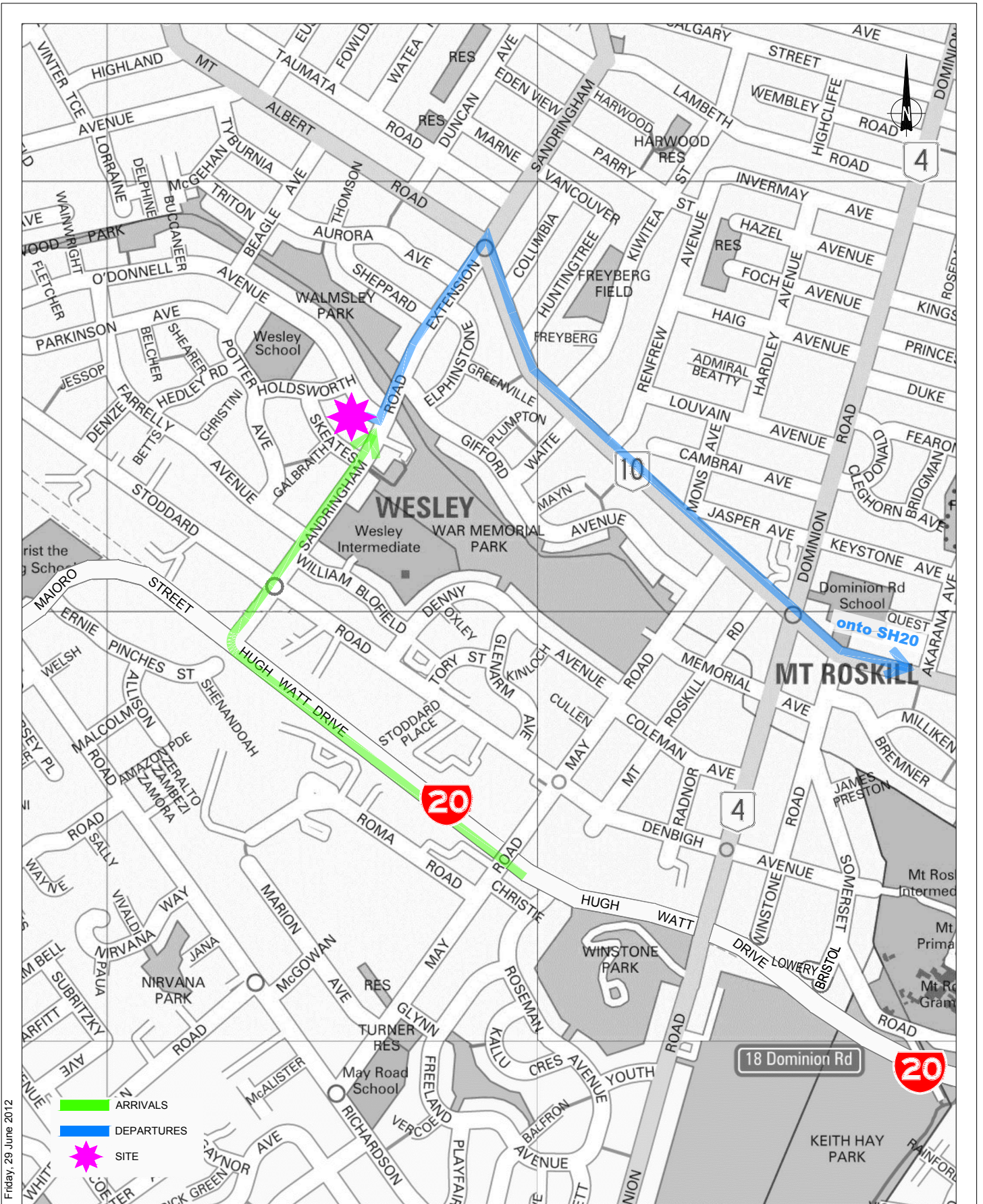
| REVISION | DATE | DESCRIPTION |
|----------|------------|---|
| ---- | 05.06.2012 | Sourced from Watercare - AEE-MAIN-5.2.dwg |
| ---- | ---- | ---- |
| ---- | ---- | ---- |
| ---- | ---- | ---- |
| ---- | ---- | ---- |

Watercare Central Interceptor
 Walmsley Park (AS4) - Truck Tracking



DRAWN: SP
 DATE: 29.06.2012
 SCALE: 1:500@A3
 DWG NO:11117A13B





Friday, 29 June 2012

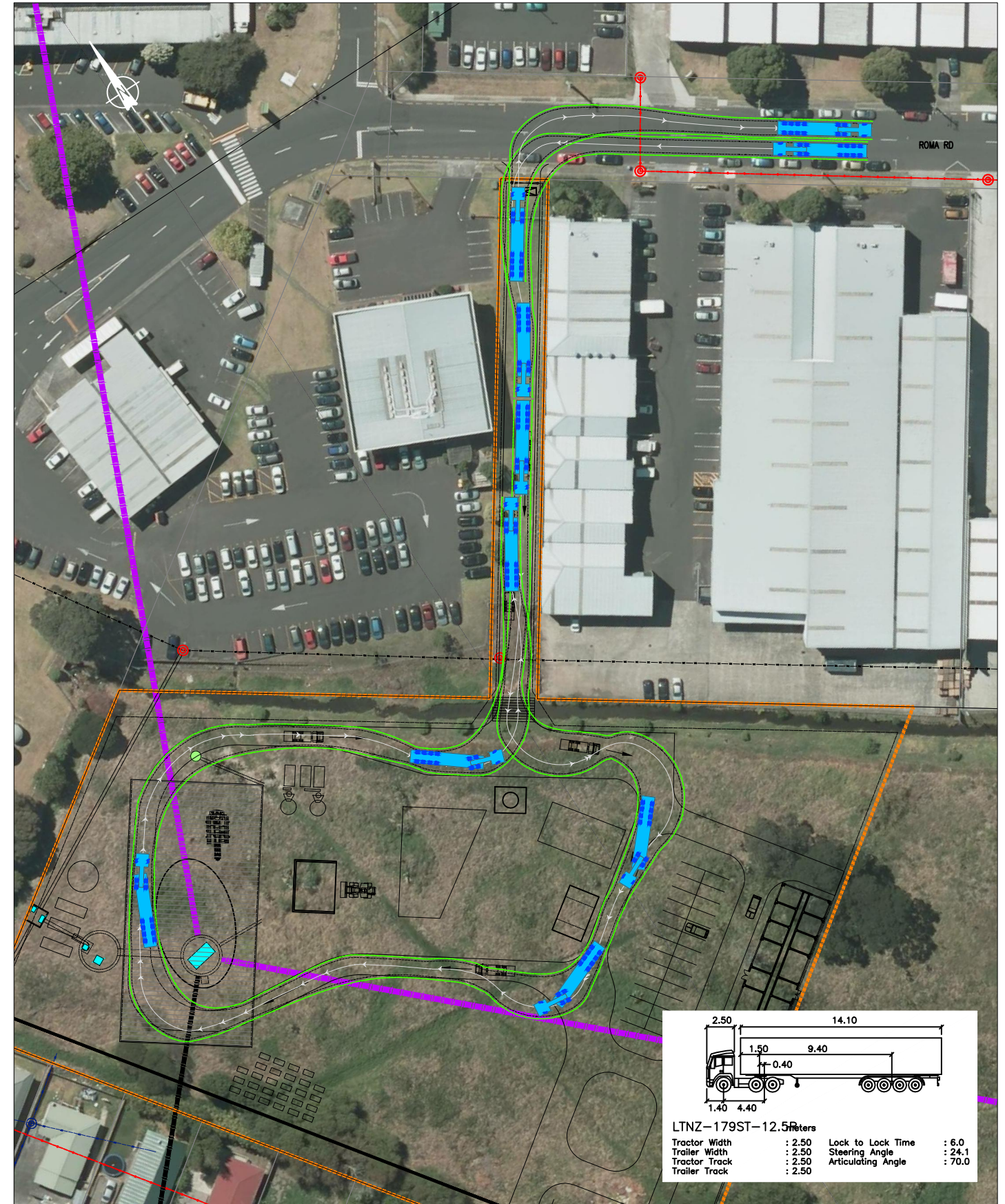
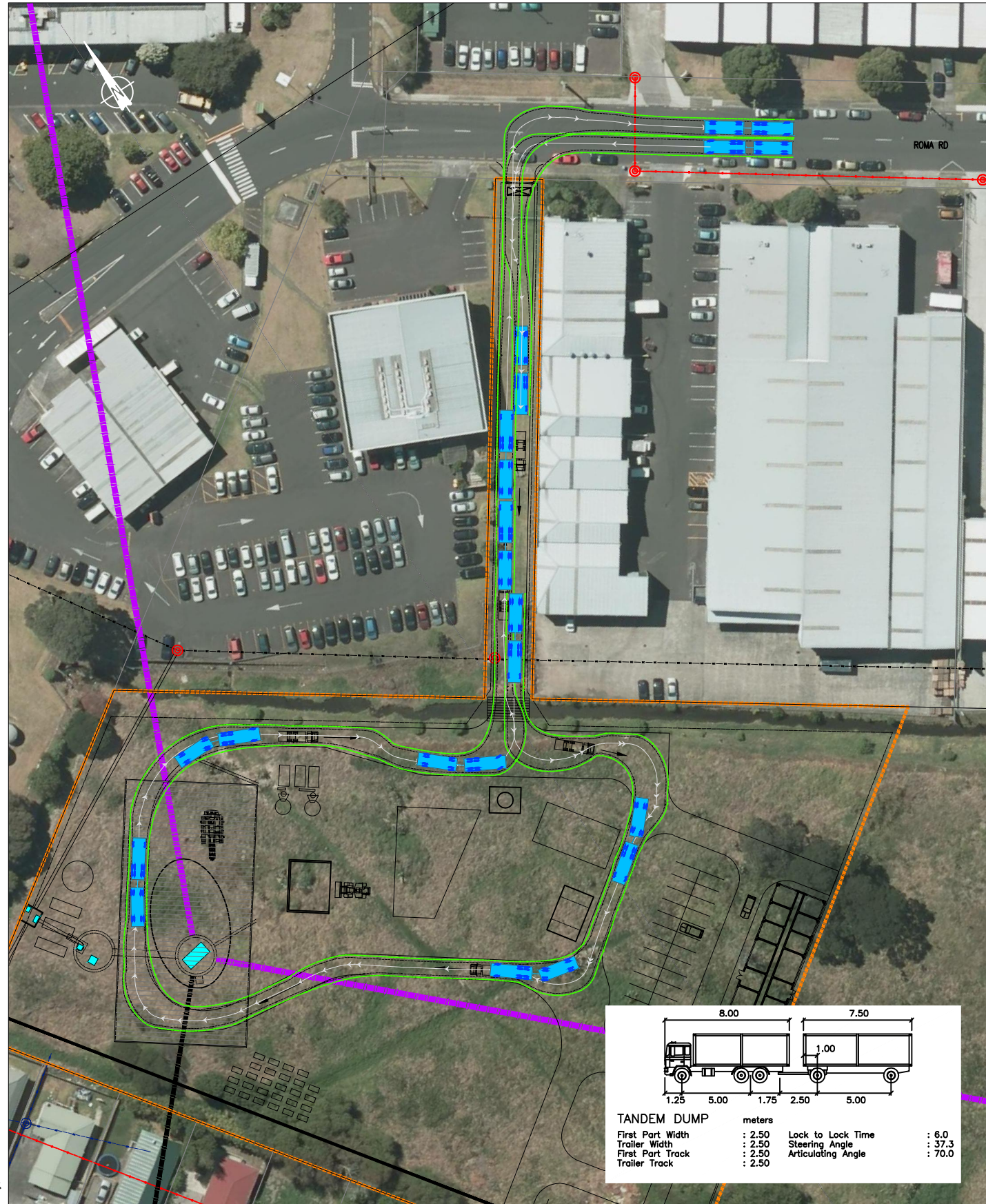
Watercare - Walmsley Park (AS4)

Truck Routes

Traffic Design Group

11

SCALE: N.T.S



Friday, 29 June 2012

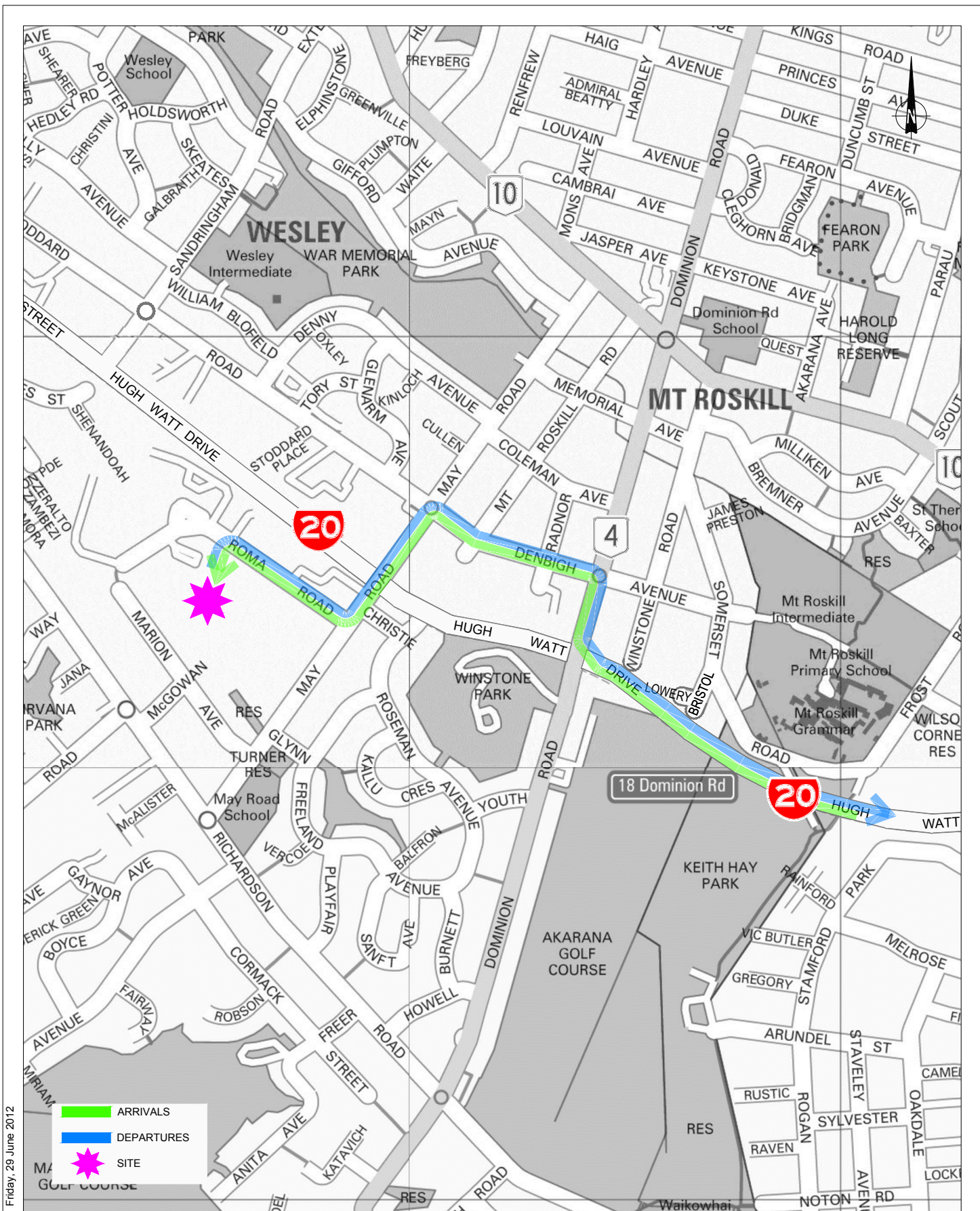
| REVISION | DATE | DESCRIPTION |
|----------|------------|---|
| ---- | 05.06.2012 | Sourced from Watercare - AEE-MAIN-6.2.dwg |
| ---- | ---- | ---- |
| ---- | ---- | ---- |
| ---- | ---- | ---- |
| ---- | ---- | ---- |

Watercare Central Interceptor
May Road (WS2) - Truck Tracking



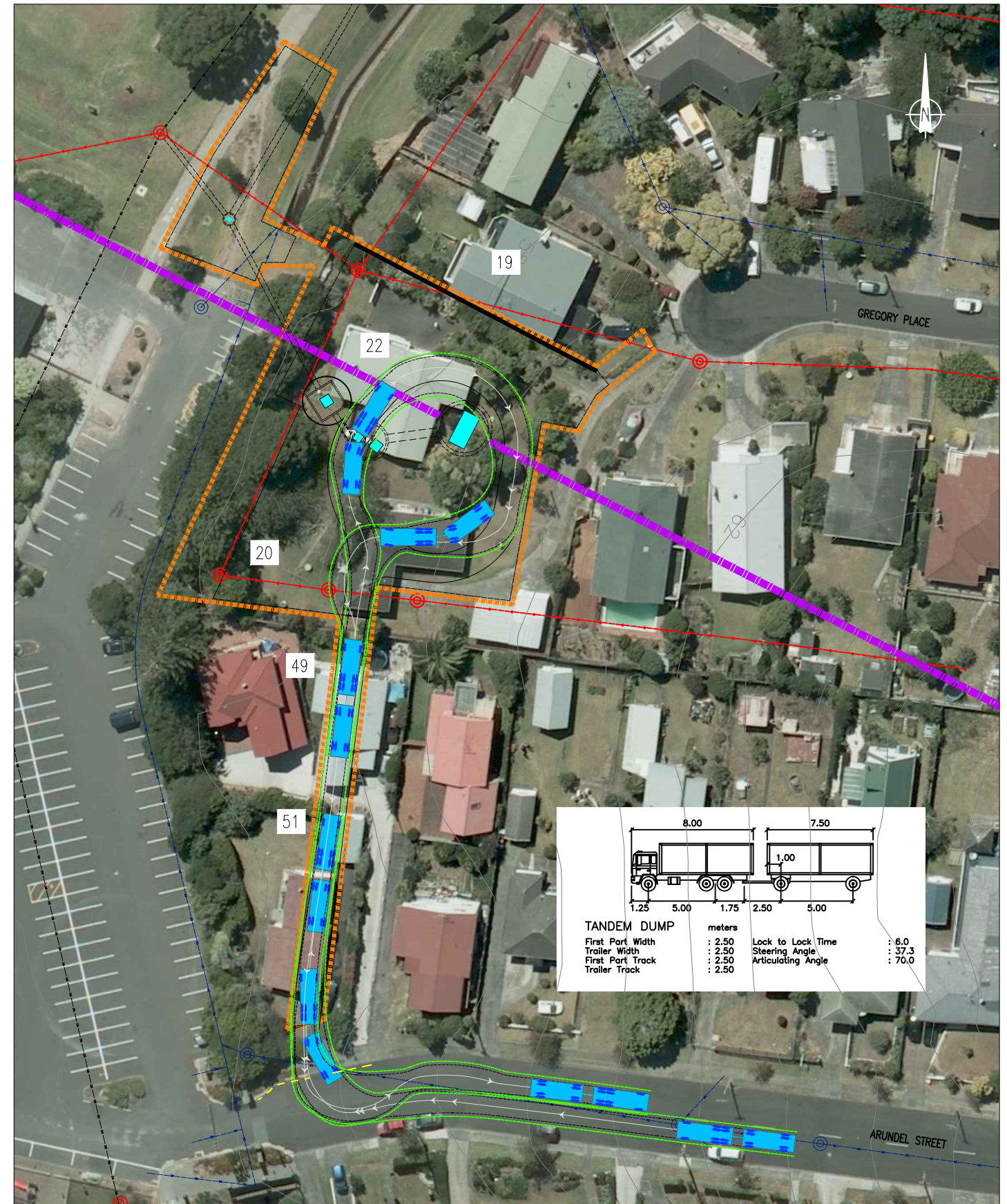
DRAWN: SP
DATE: 29.06.2012
SCALE: N.T.S
DWG NO:11117A8B





Friday, 29 June 2012

Watercare - May Road (WS2)
Truck Routes



Friday, 29 June 2012

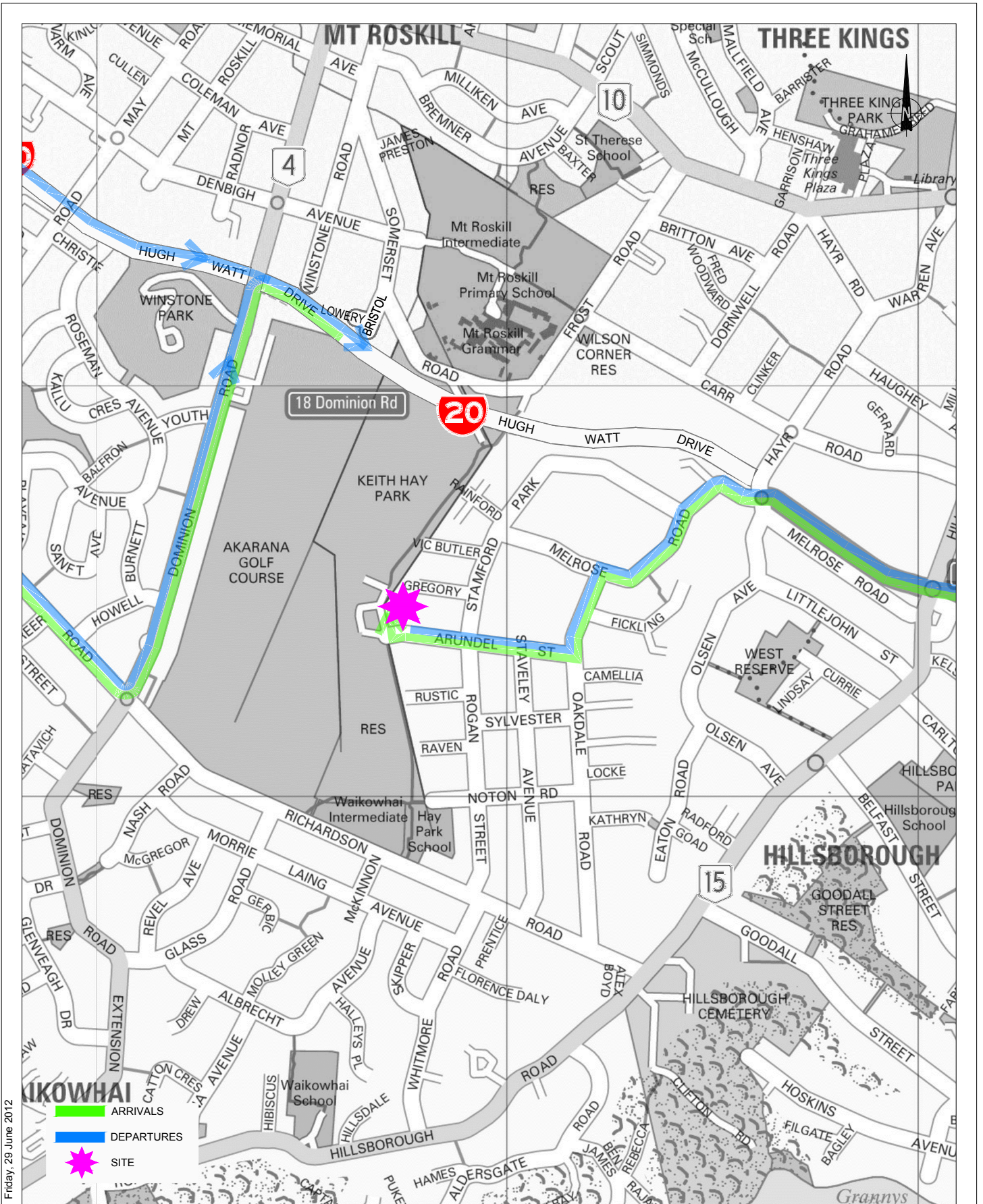
| REVISION | DATE | DESCRIPTION |
|----------|------------|---|
| ---- | 05.06.2012 | Sourced from Watercare - AEE-MAIN-7.2.dwg |
| ---- | ---- | ---- |
| ---- | ---- | ---- |
| ---- | ---- | ---- |
| ---- | ---- | ---- |
| ---- | ---- | ---- |

Watercare Central Interceptor
Keith Hay Park (AS5) - Truck Tracking



DRAWN: SP
DATE: 29.06.2012
SCALE: 1:750@A3
DWG NO:11117A14B





Friday, 29 June 2012

Watercare - Arundel Street

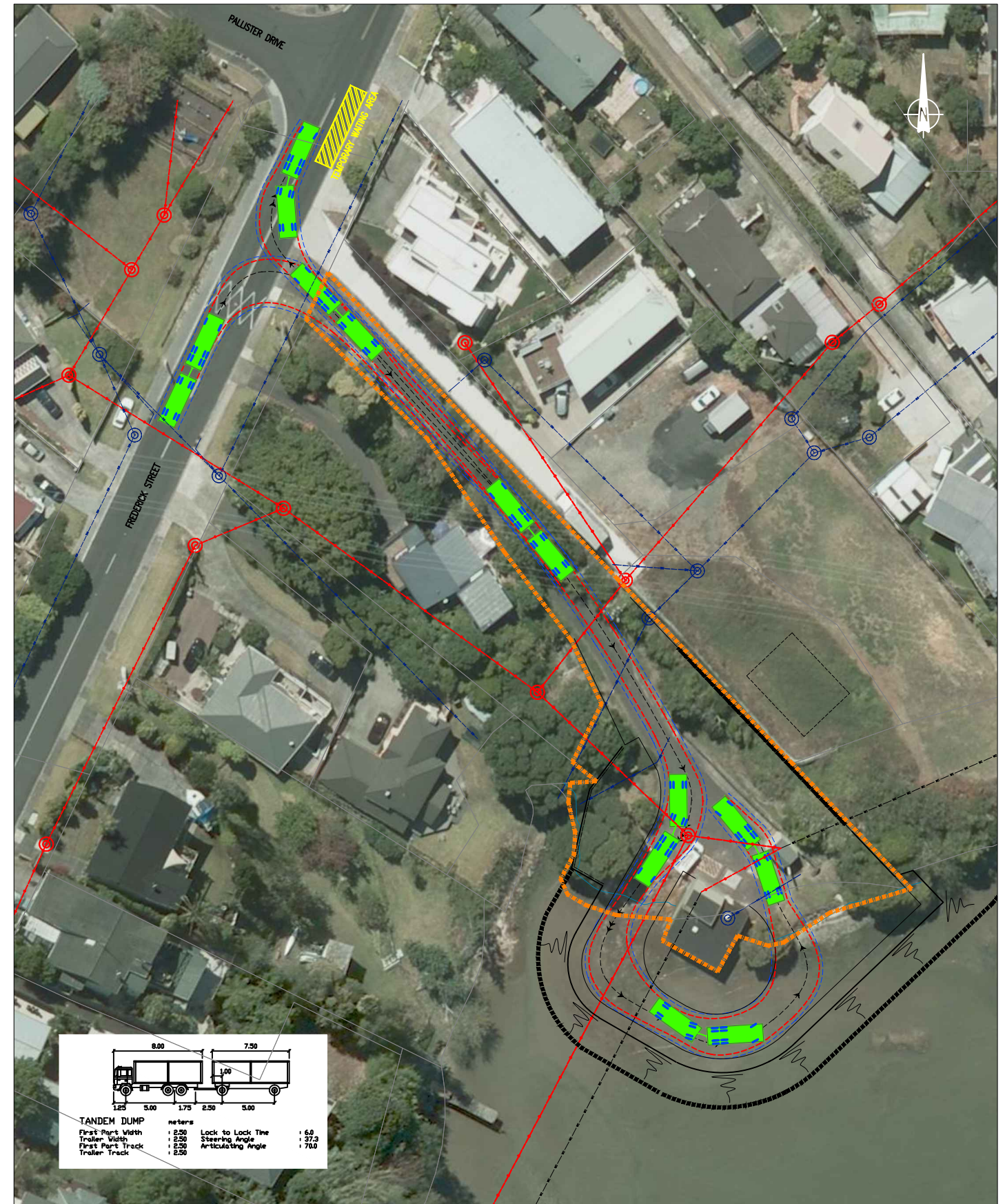
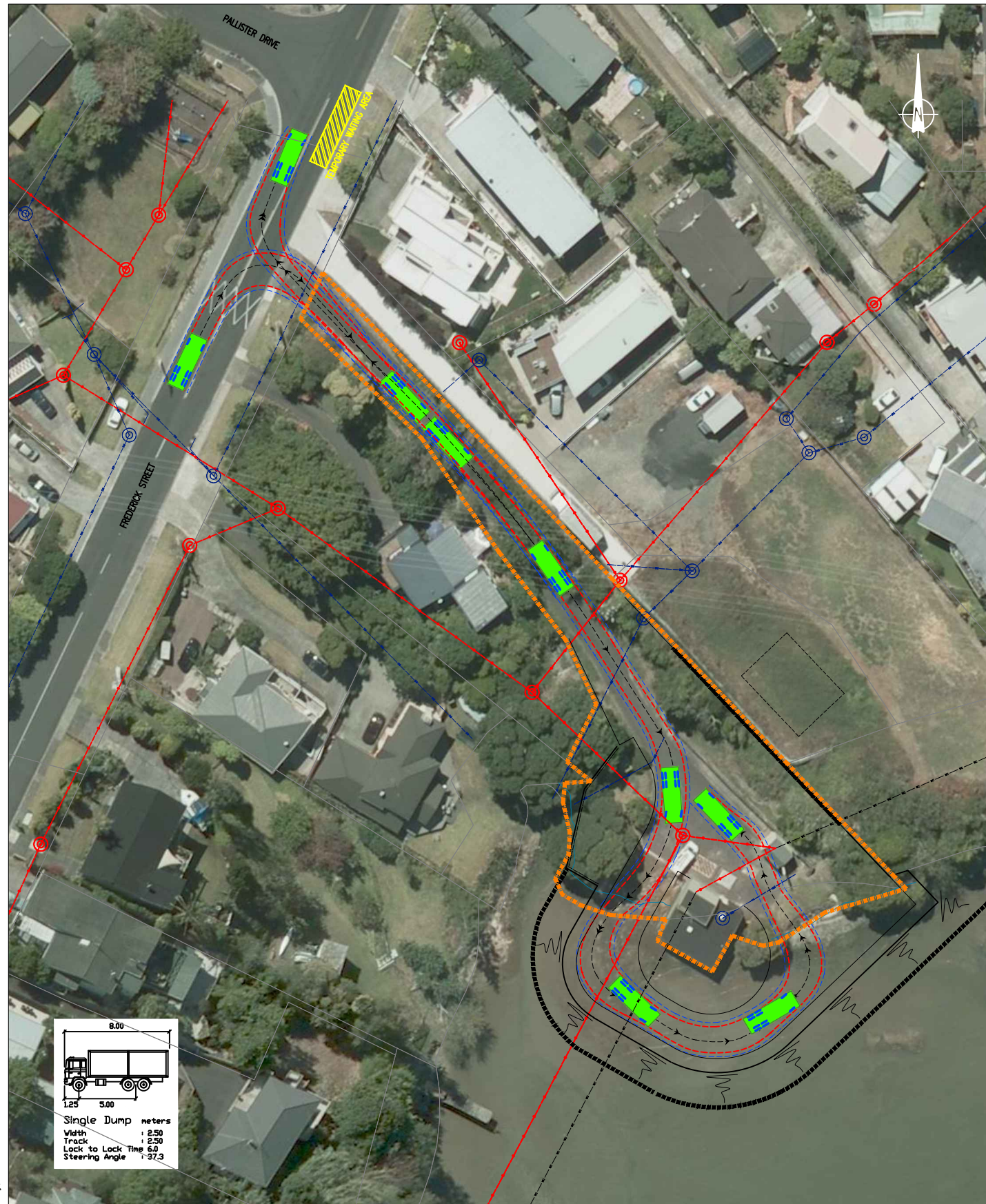
Truck Routes

Traffic Design Group



15

SCALE: N.T.S



Friday, 29 June 2012

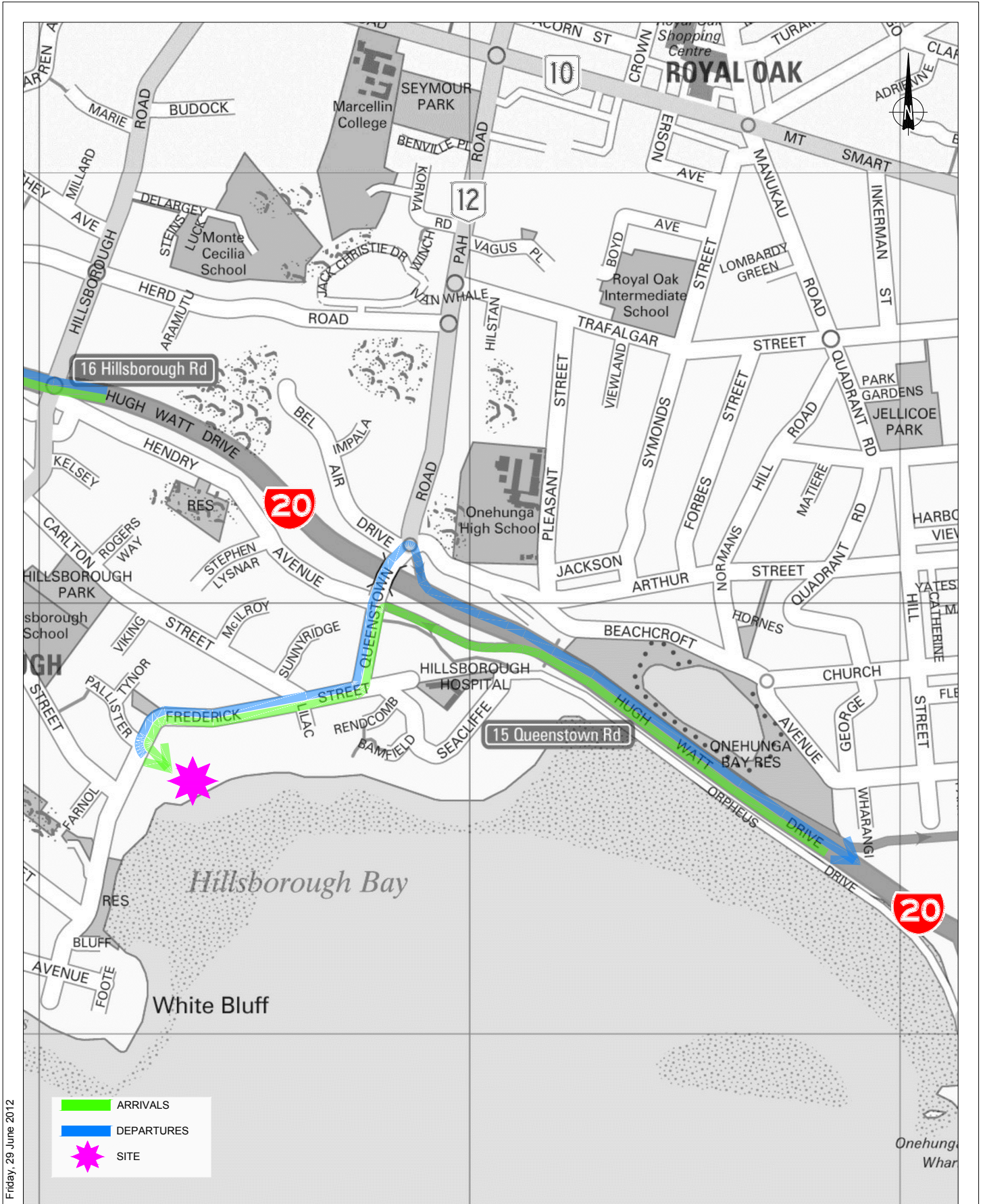
| REVISION | DATE | DESCRIPTION |
|----------|------------|---|
| ---- | 05.06.2012 | Sourced from Watercare - AEE-MAIN-8.2.dwg |
| ---- | ---- | ---- |
| ---- | ---- | ---- |
| ---- | ---- | ---- |
| ---- | ---- | ---- |
| ---- | ---- | ---- |

Watercare Central Interceptor
PS23 (AS6) - Truck Tracking



DRAWN: SP
DATE: 29.06.2012
SCALE: 1:750@A3
DWG NO:11117A9B



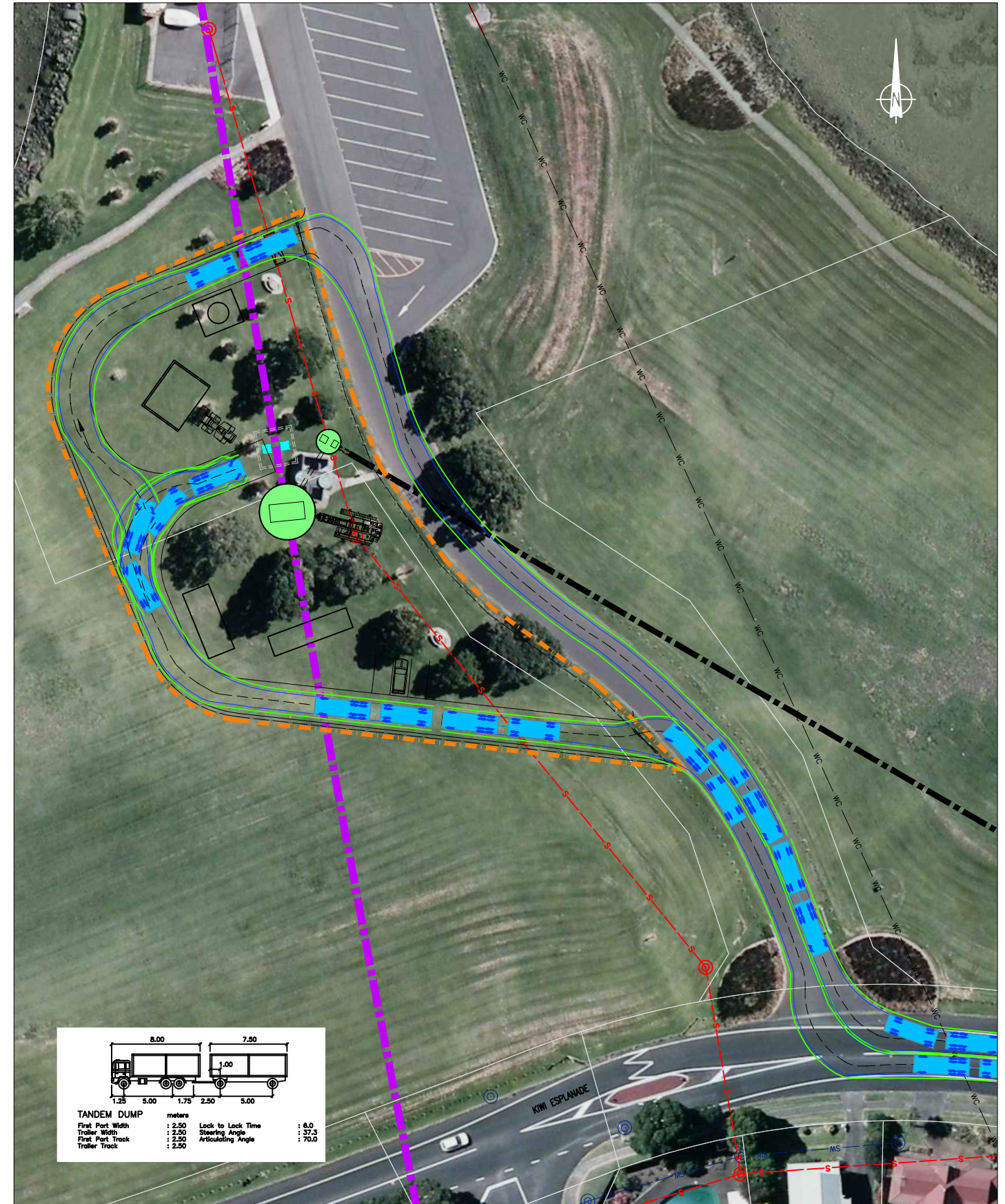
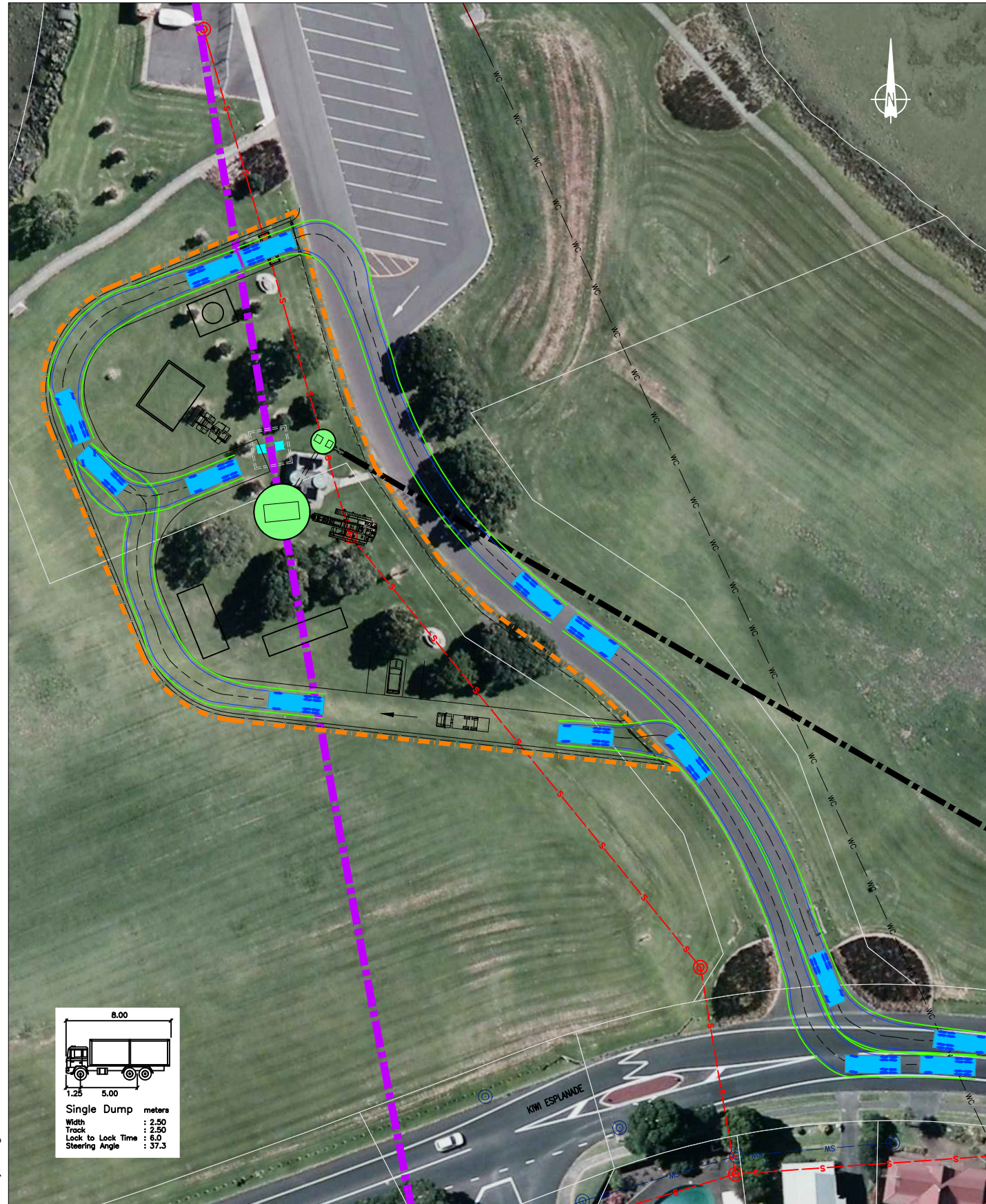


Friday, 29 June 2012

Watercare - PS23 (AS6)
Truck Routes

Traffic Design Group

17
SCALE: N.T.S



Tuesday, 7 August 2012

| REVISION | DATE | DESCRIPTION |
|----------|------------|--|
| --- | 15.07.2011 | Sourced from Watercare - CI-GEN-410.pdf |
| A | 03.08.2012 | Sourced from Watercare - AEE-MAIN-9A 2.dwg |
| --- | --- | --- |
| --- | --- | --- |
| --- | --- | --- |
| --- | --- | --- |

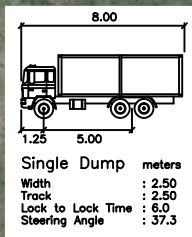
Watercare Central Interceptor
 Kiwi Esplanade (AS7) - Truck Tracking



DRAWN: SP
 DATE: 07.08.2012
 SCALE: 1:750@A3
 DWG NO:11117A10B



18a



Friday, 29 June 2012

| REVISION | DATE | DESCRIPTION |
|----------|------------|--|
| ---- | 05.06.2012 | Sourced from Watercare - AEE-MAIN-9B.2.dwg |
| ---- | ---- | ---- |
| ---- | ---- | ---- |
| ---- | ---- | ---- |
| ---- | ---- | ---- |
| ---- | ---- | ---- |

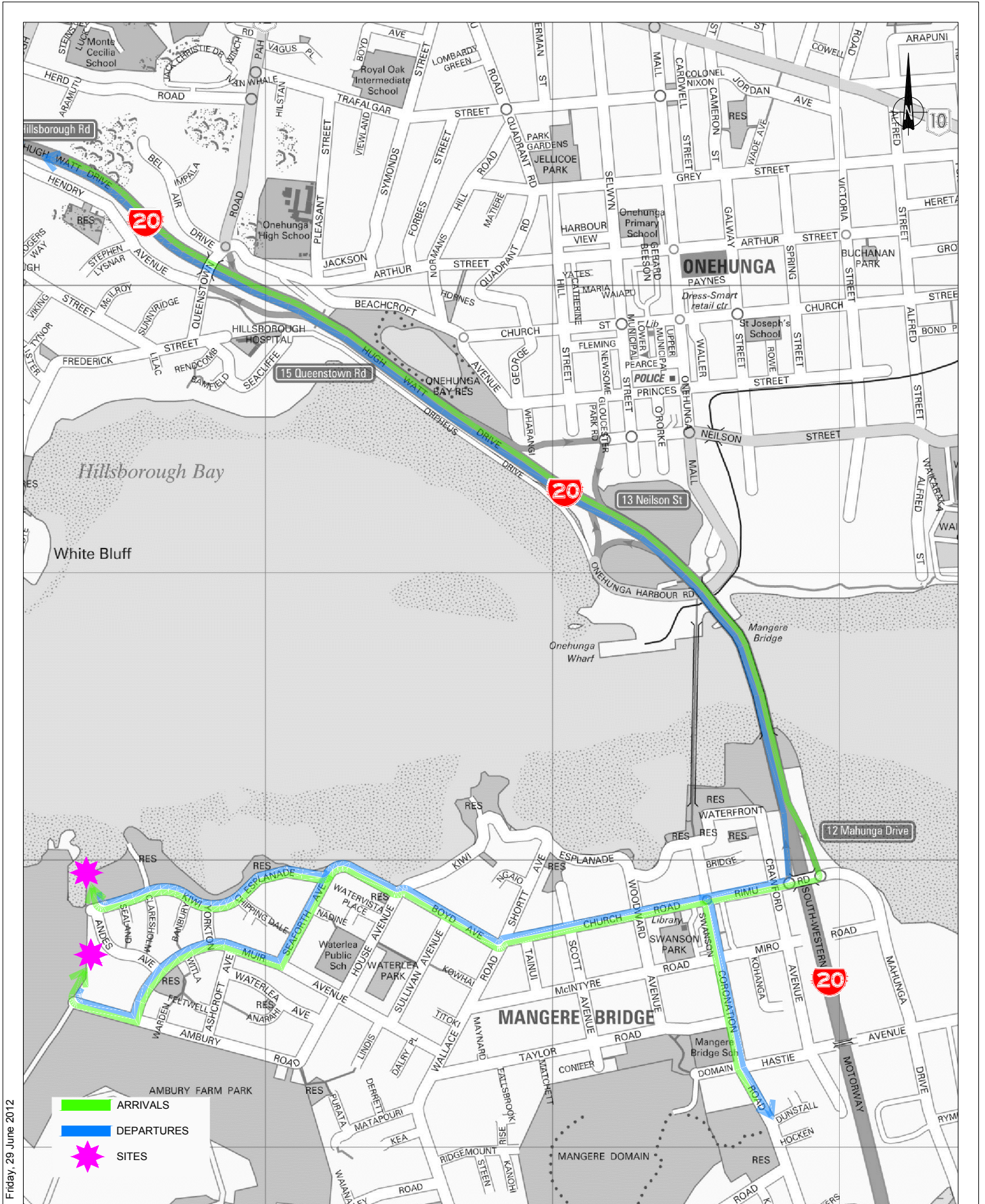
Watercare Central Interceptor
 Ambury Park (AS7) - Truck Tracking



DRAWN: SP
 DATE: 29.06.2012
 SCALE: 1:750@A3
 DWG NO:11117A29A



18b



Friday, 29 June 2012

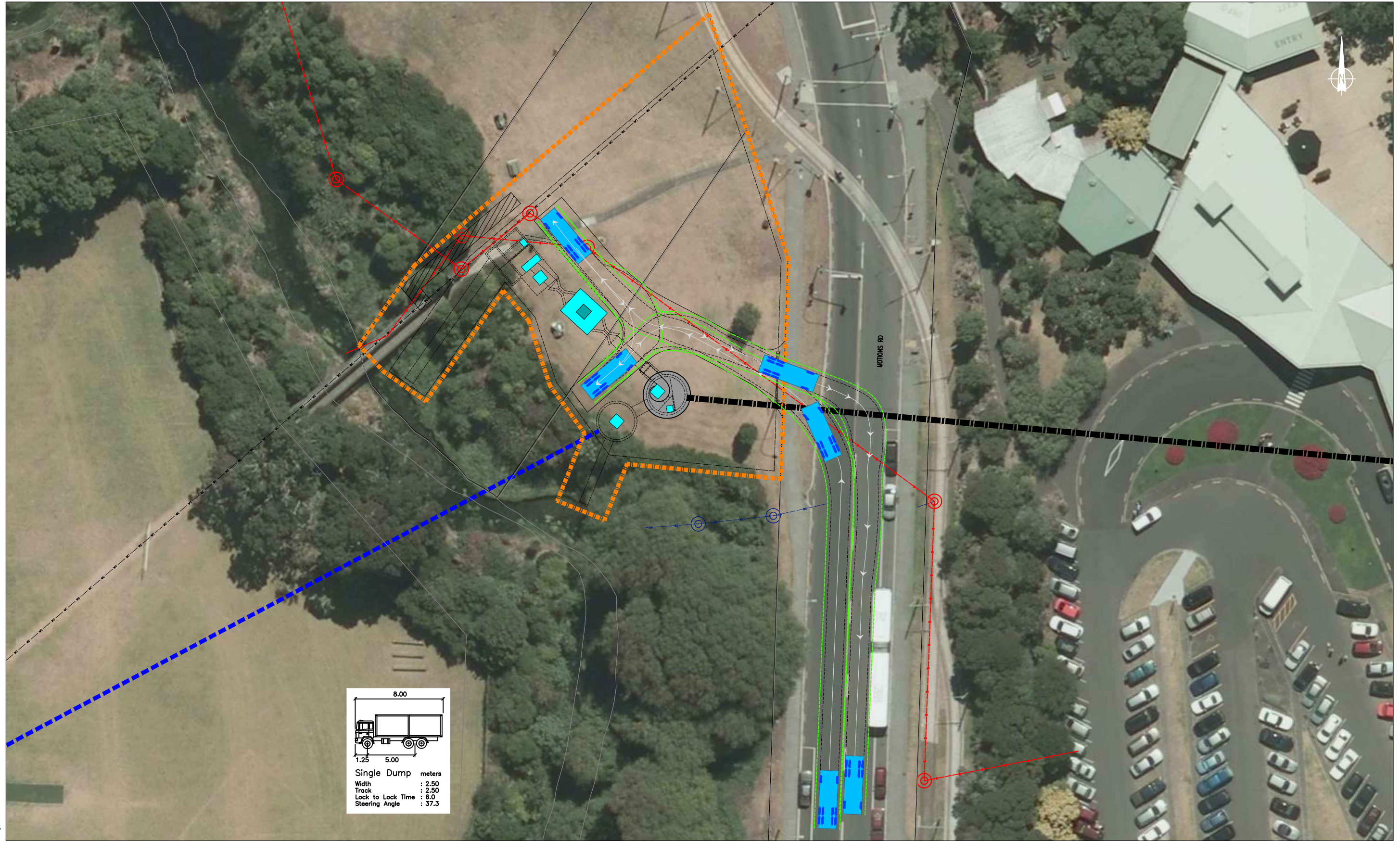
Watercare - Kiwi Esplanade (AS7)

Truck Routes

Traffic Design Group

19

SCALE: N.T.S



Friday, 29 June 2012

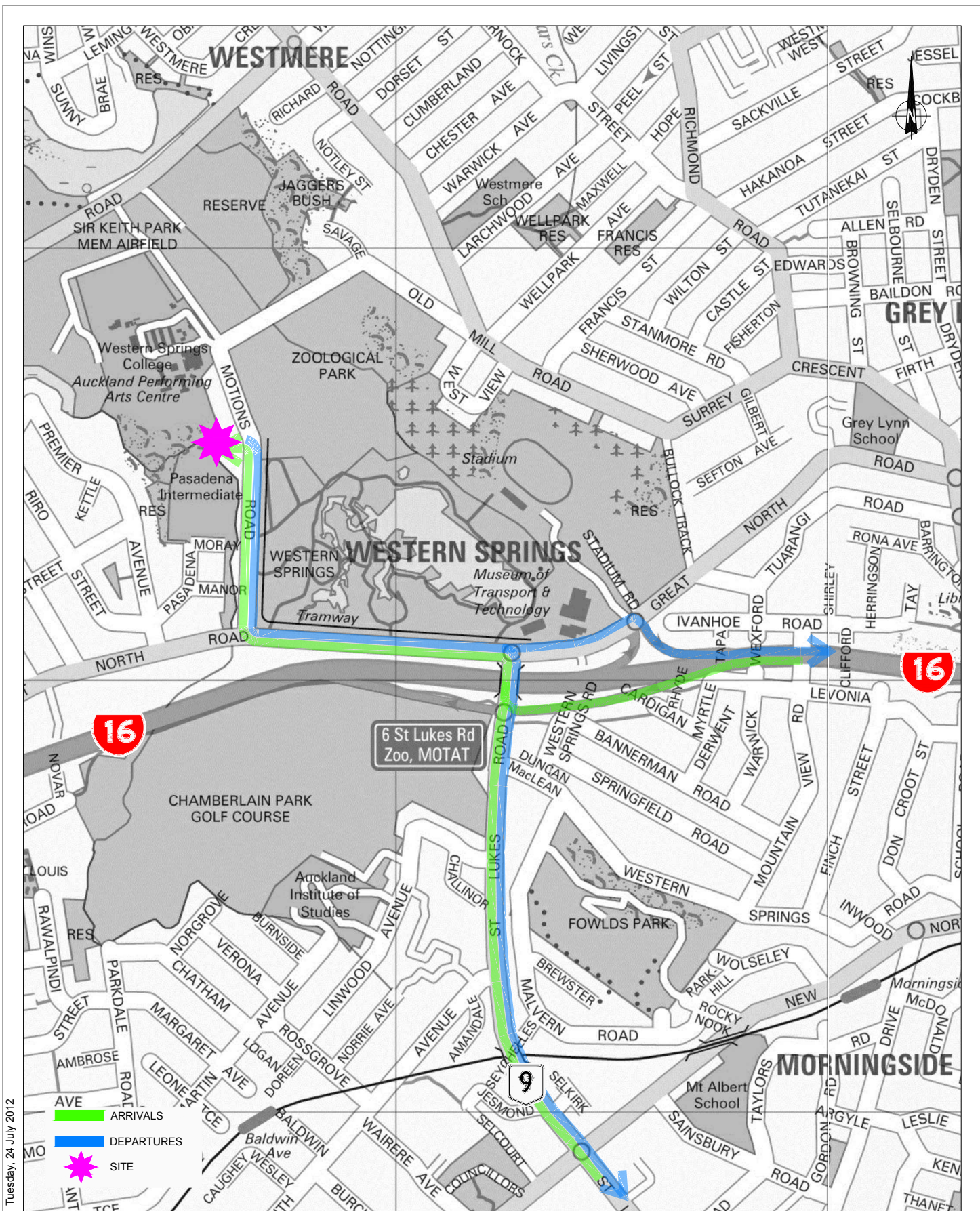
| REVISION | DATE | DESCRIPTION |
|----------|------------|--|
| ---- | 05.06.2012 | Sourced from Watercare - AEE-MAIN-11.2.dwg |
| ---- | ---- | ---- |
| ---- | ---- | ---- |
| ---- | ---- | ---- |
| ---- | ---- | ---- |
| ---- | ---- | ---- |

Watercare Central Interceptor
Motions Road (L1S1) - Truck Tracking



DRAWN: SP
 DATE: 29.06.2012
 SCALE: 1:500@A3
 DWG NO:11117A20B





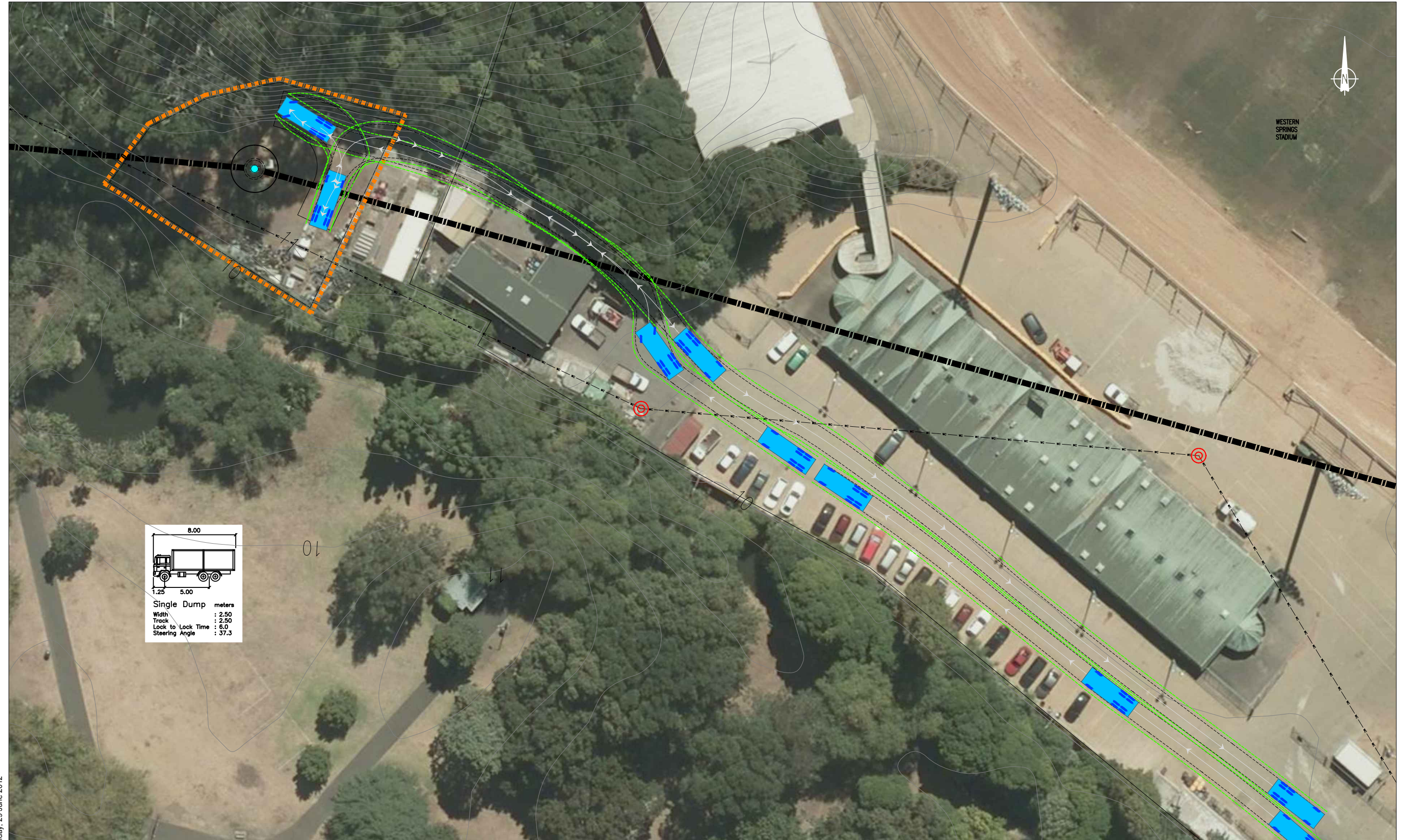
Tuesday, 24 July 2012

Watercare - Motions Road (L1S1)

Truck Routes

Traffic Design Group

21
SCALE: N.T.S



Friday, 29 June 2012

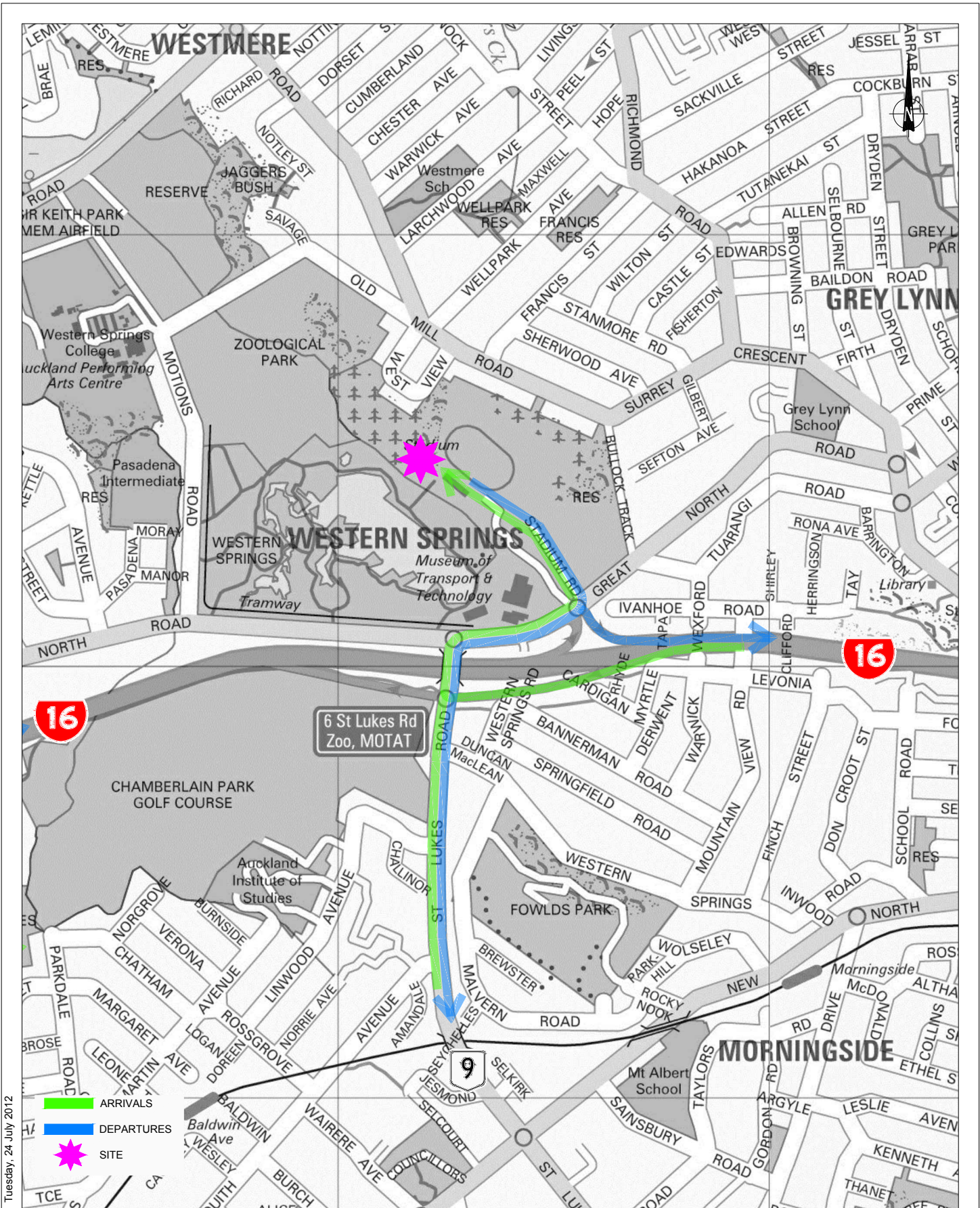
| REVISION | DATE | DESCRIPTION |
|----------|------------|--|
| ---- | 05.06.2012 | Sourced from Watercare - AEE-MAIN-12.2.dwg |
| ---- | ---- | ---- |
| ---- | ---- | ---- |
| ---- | ---- | ---- |
| ---- | ---- | ---- |
| ---- | ---- | ---- |

Watercare Central Interceptor
 Western Springs (L1S2) - Truck Tracking



DRAWN: SP
 DATE: 29.06.2012
 SCALE: 1:500@A3
 DWG NO:11117A12B



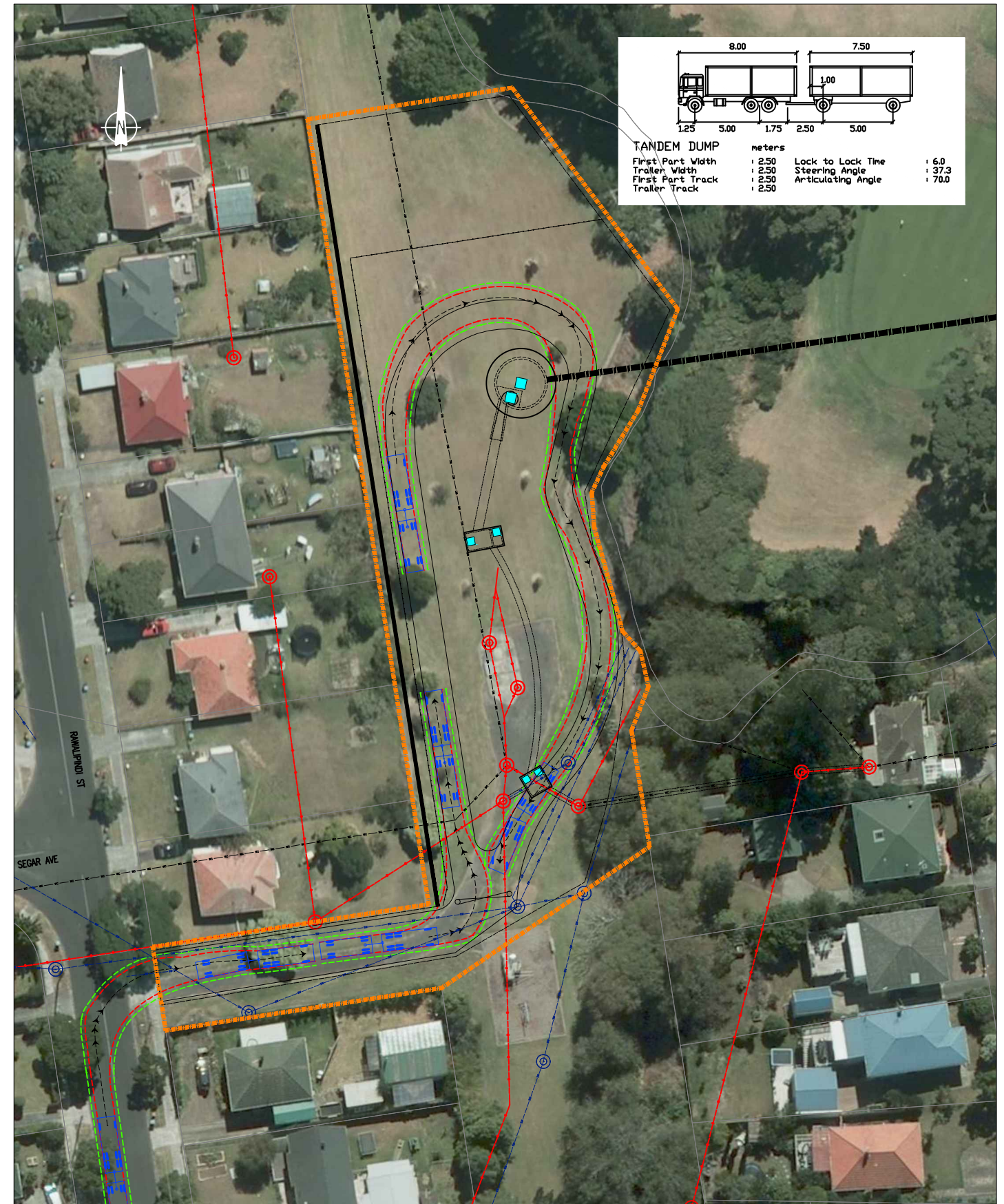
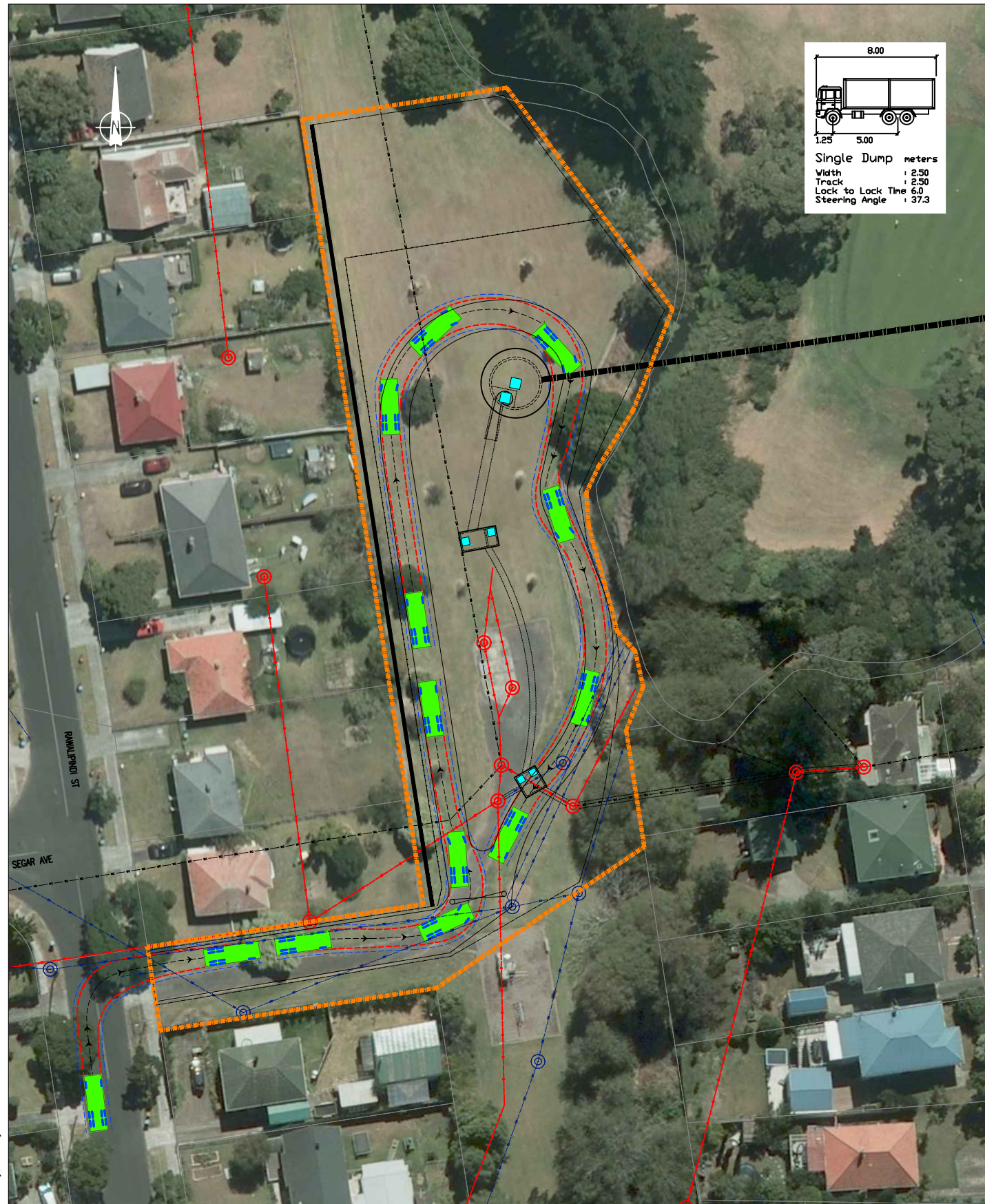


Watercare - Western Springs Depot (L1S2)
 Truck Routes

Traffic Design Group

23

SCALE: N.T.S



Tuesday, 24 July 2012

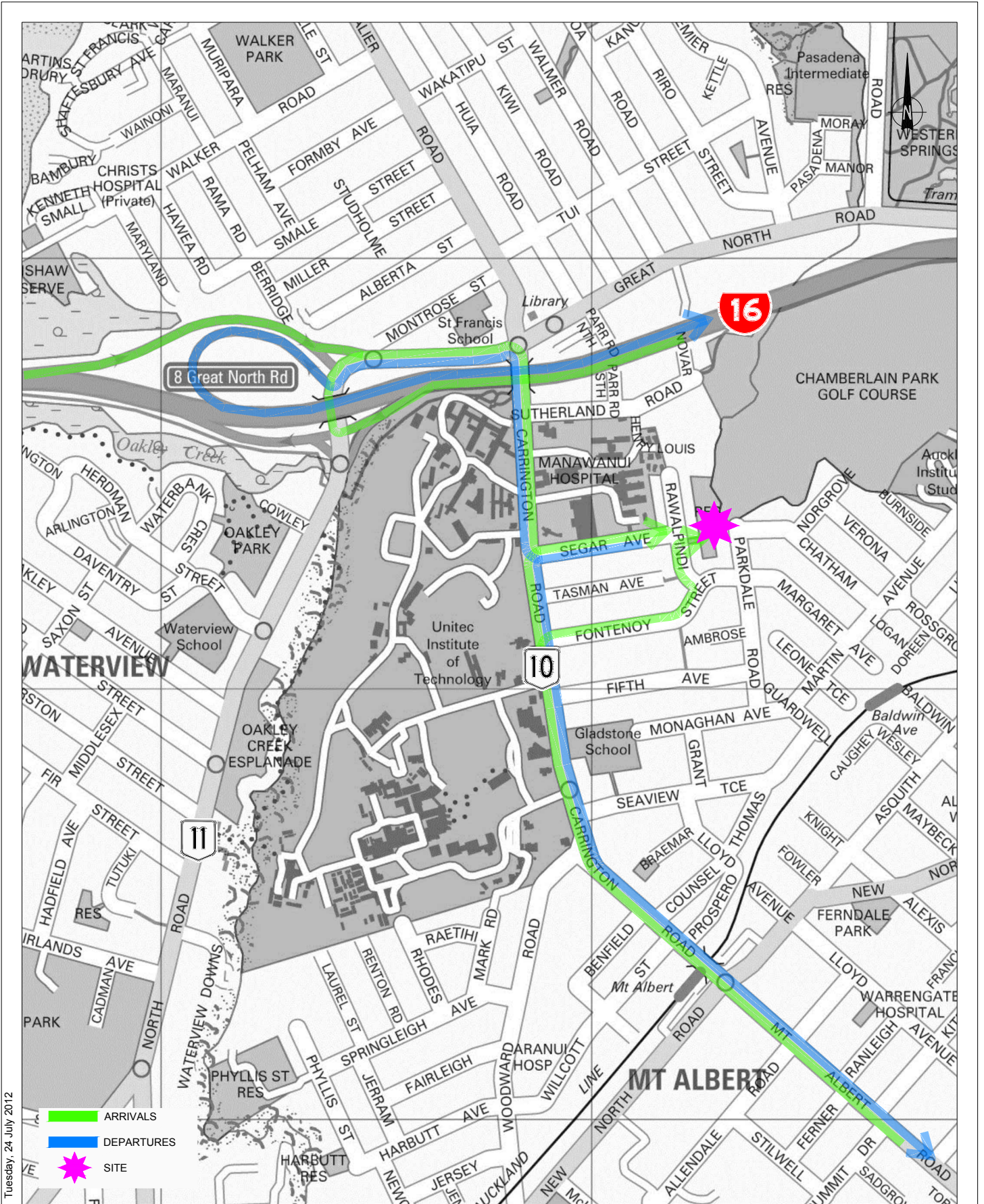
| REVISION | DATE | DESCRIPTION |
|----------|------------|--|
| ---- | 05.06.2012 | Sourced from Watercare - AEE-MAIN-13.2.dwg |
| ---- | ---- | ---- |
| ---- | ---- | ---- |
| ---- | ---- | ---- |
| ---- | ---- | ---- |
| ---- | ---- | ---- |

Watercare Central Interceptor
Rawalpindi Reserve (L2S1) - Truck Tracking

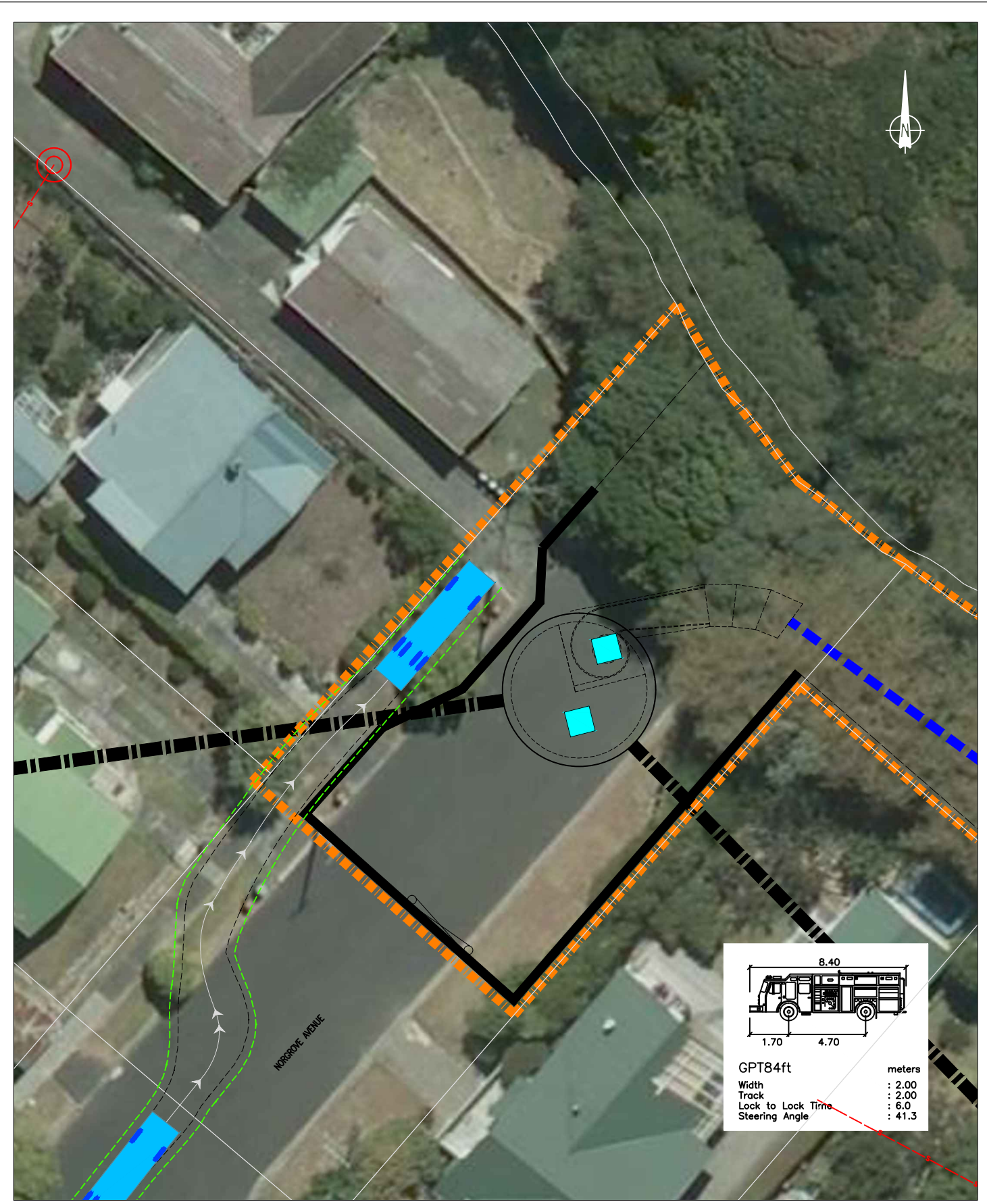
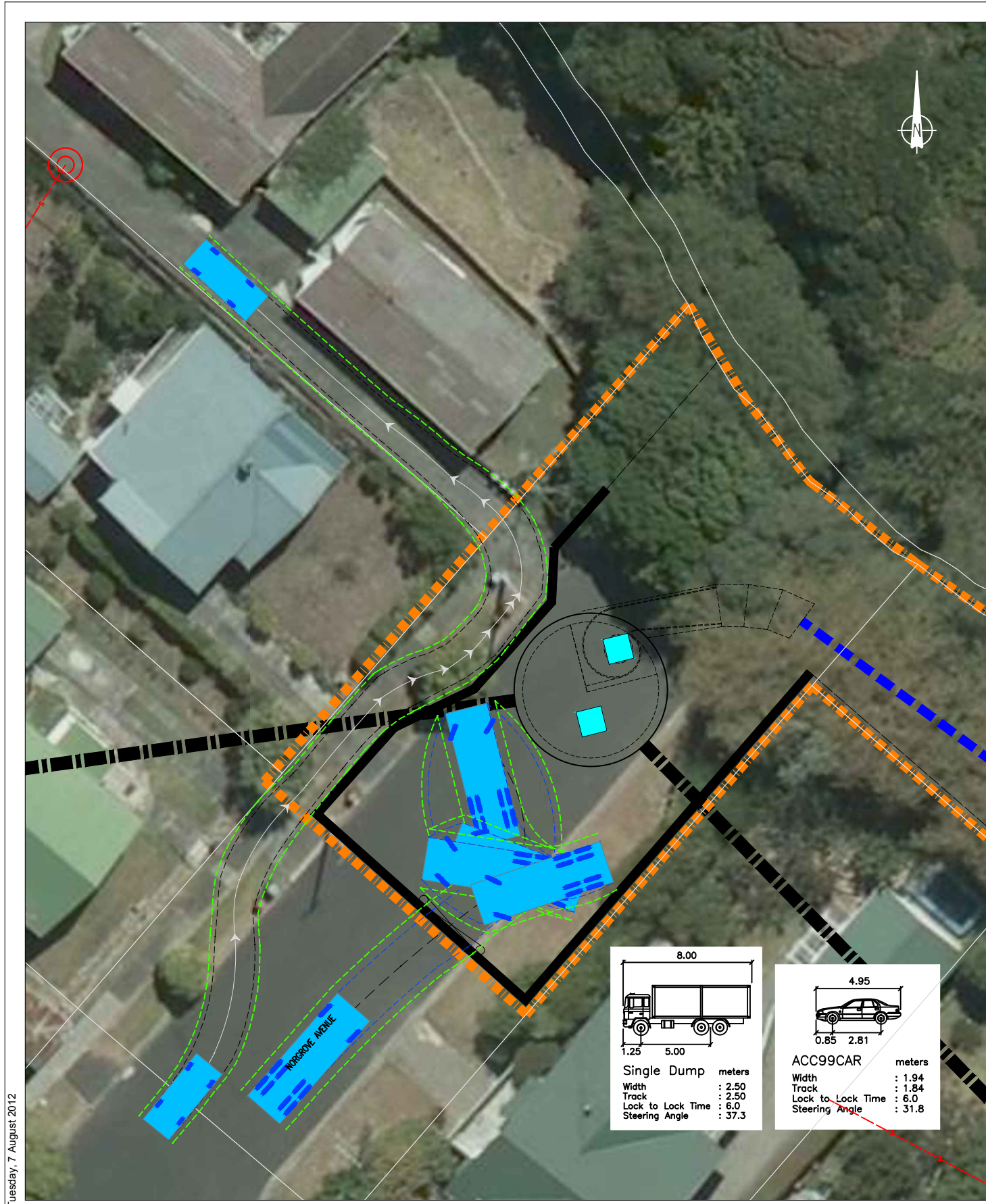


DRAWN: SP
DATE: 29.06.2012
SCALE: 1:750@A3
DWG NO:11117A21B





Tuesday, 24 July 2012



Tuesday, 7 August 2012

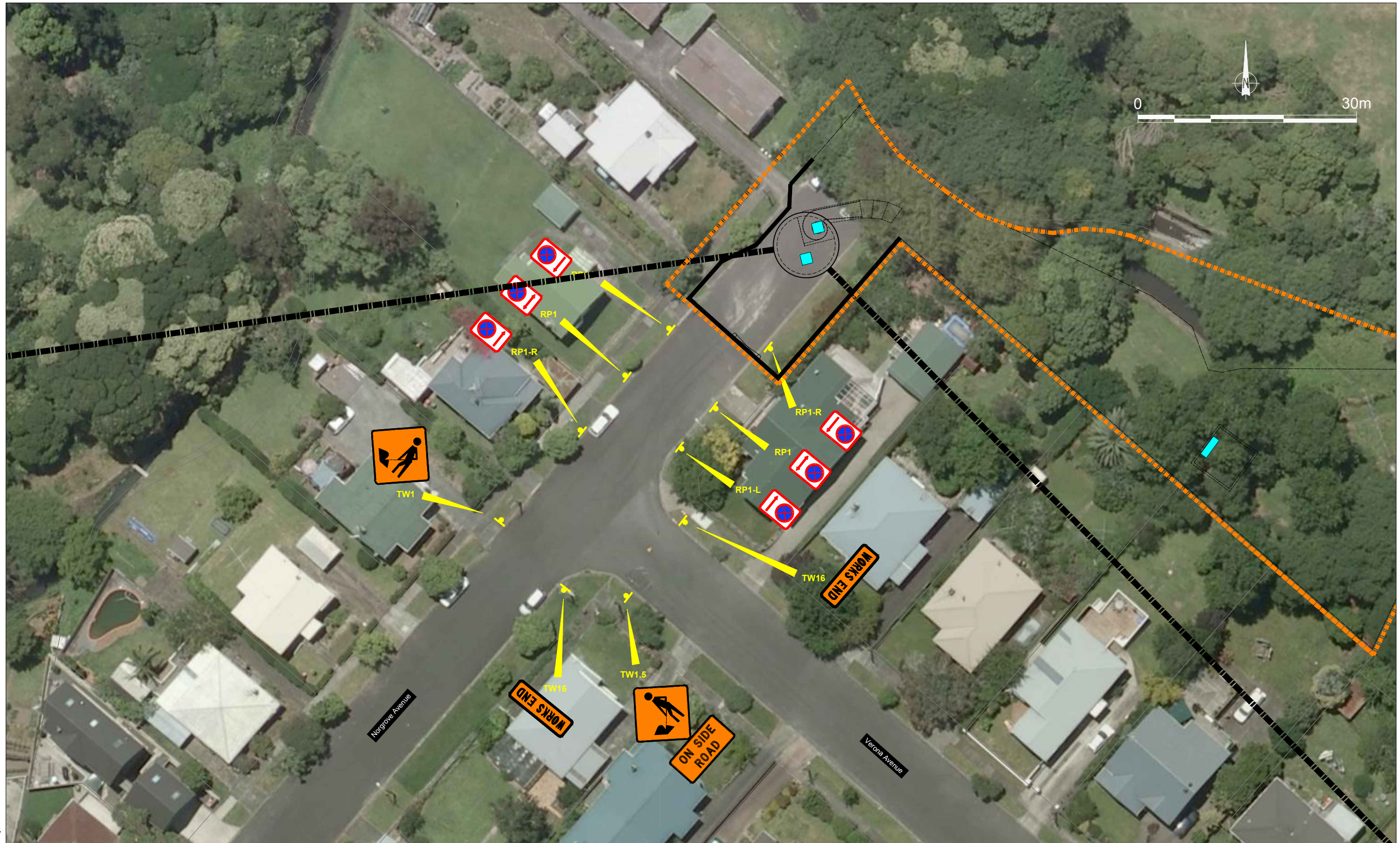
| REVISION | DATE | DESCRIPTION |
|----------|------------|---|
| --- | 05.06.2012 | Sourced from Watercare - AEE-MAIN-14.2.dwg |
| A | 24.07.2012 | Amend car tracking, noise barrier and removal of street light |
| B | 07.08.2012 | Dump truck tracking addition |
| --- | --- | --- |
| --- | --- | --- |
| --- | --- | --- |

Watercare Central Interceptor
Norgrove Avenue (L2S2) - Truck Tracking



DRAWN: SP
 DATE: 07.08.2012
 SCALE: 1:300@A3
 DWG NO:11117A22D





Friday, 29 June 2012

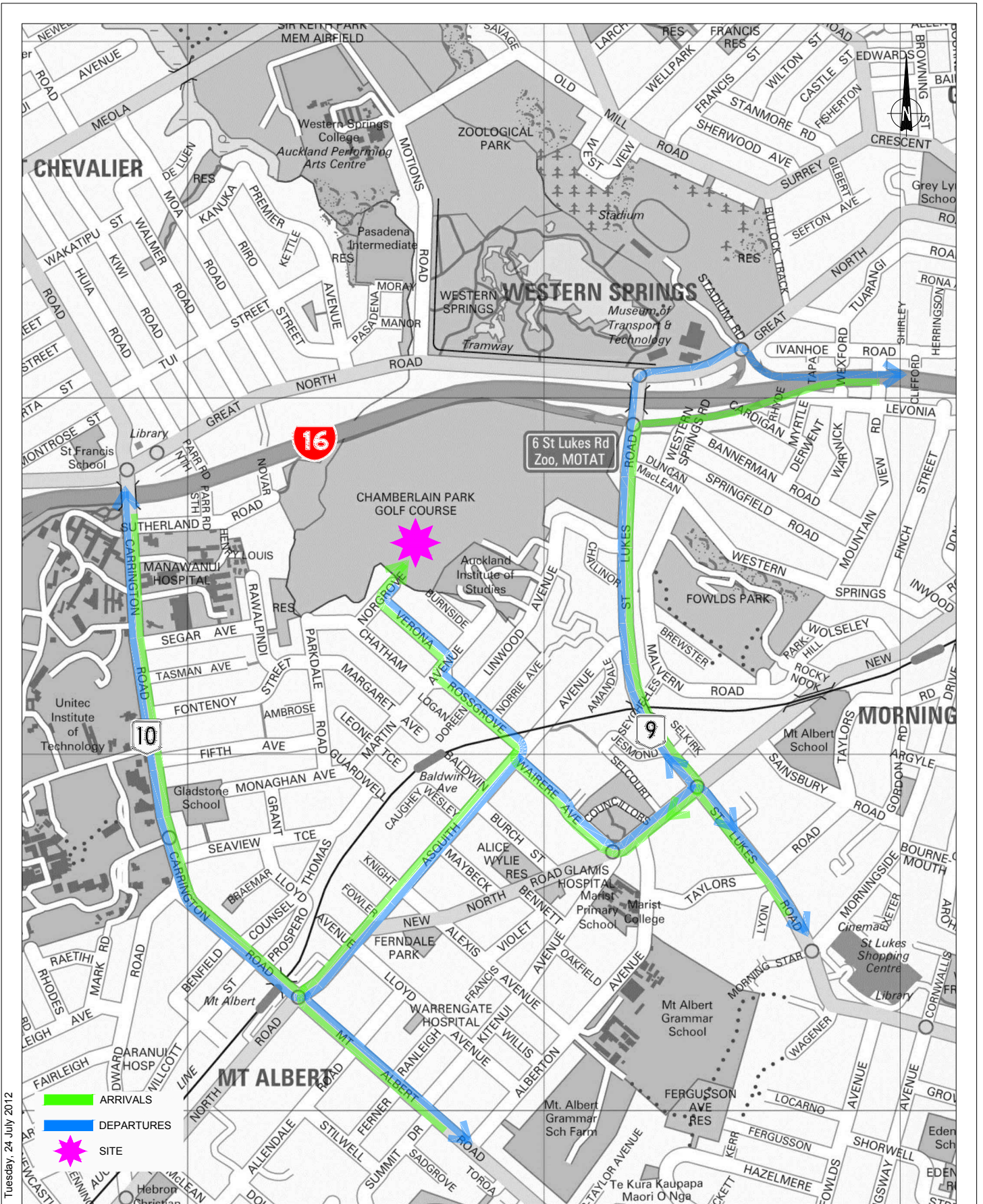
| REVISION | DATE | DESCRIPTION |
|----------|------------|--|
| ---- | 05.06.2012 | Sourced from Watercare - AEE-MAIN-14.2.dwg |
| ---- | ---- | ---- |
| ---- | ---- | ---- |
| ---- | ---- | ---- |
| ---- | ---- | ---- |
| ---- | ---- | ---- |

Watercare Central Interceptor
 CTMP Norgrove Avenue (L2S2)



DRAWN: SP
 DATE: 29.06.2012
 SCALE: 1:500@A3
 DWG NO:11117A3C



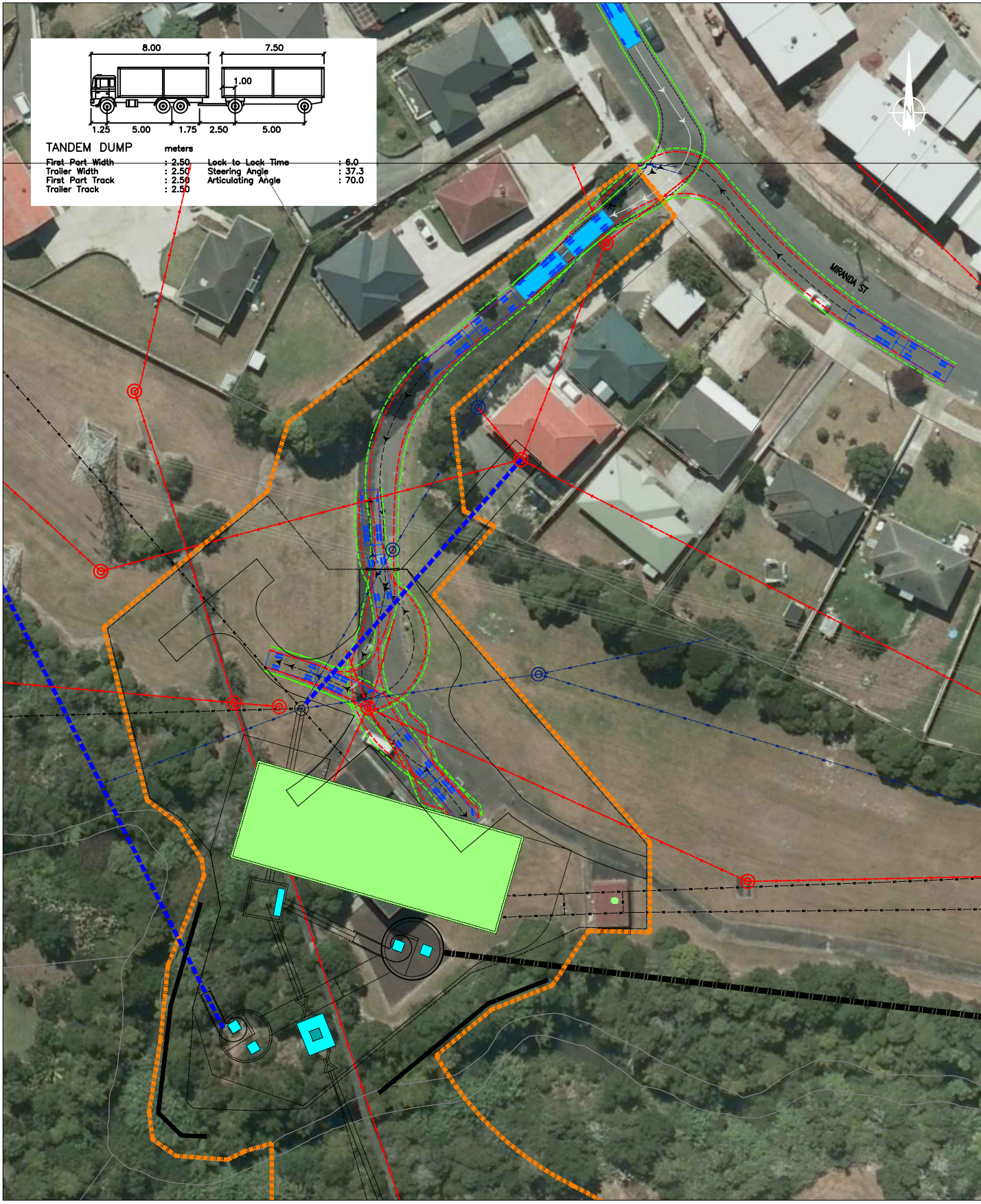
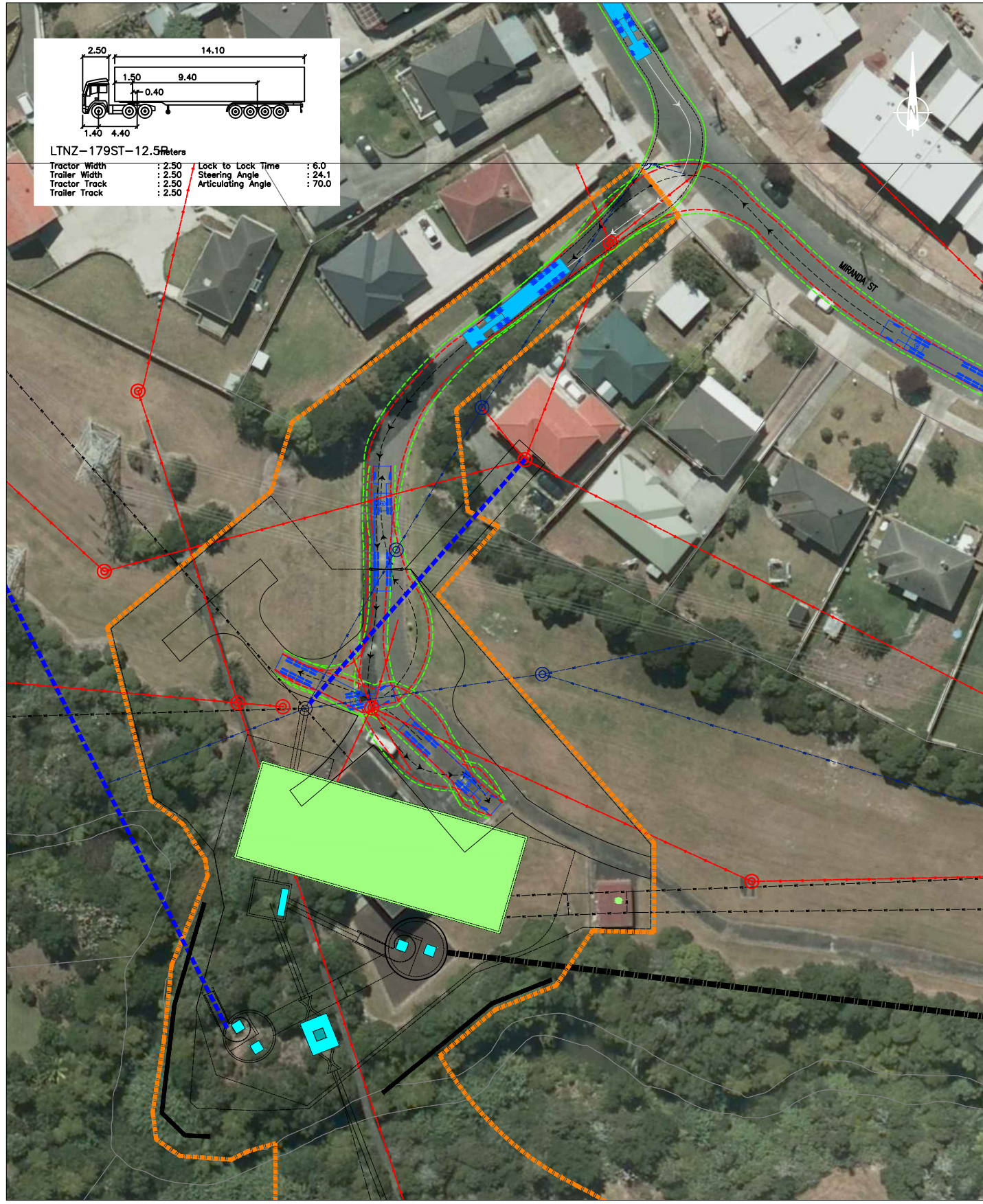


Tuesday, 24 July 2012

- ARRIVALS
- DEPARTURES
- ★ SITE

Watercare - Norgrove Avenue (L2S2)

Truck Routes



Friday, 29 June 2012

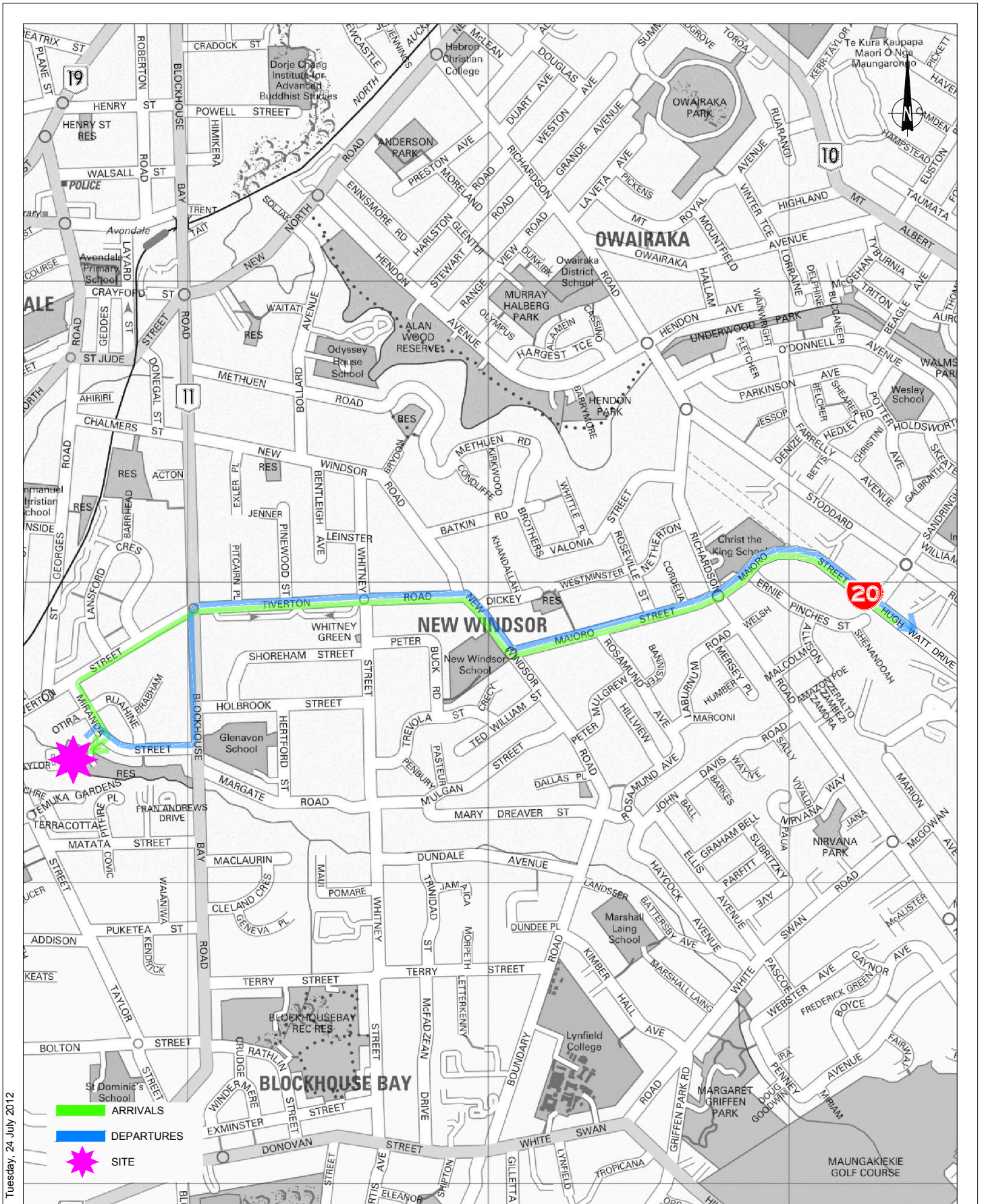
| REVISION | DATE | DESCRIPTION |
|----------|------------|--|
| ---- | 05.06.2012 | Sourced from Watercare - AEE-MAIN-15.2.dwg |
| ---- | | |
| ---- | | |
| ---- | | |
| ---- | | |
| ---- | | |

Watercare Central Interceptor
PS25 (L3S1) - Truck Tracking



DRAWN: SP
DATE: 29.06.2012
SCALE: 1:500@A3
DWG NO:11117A23B



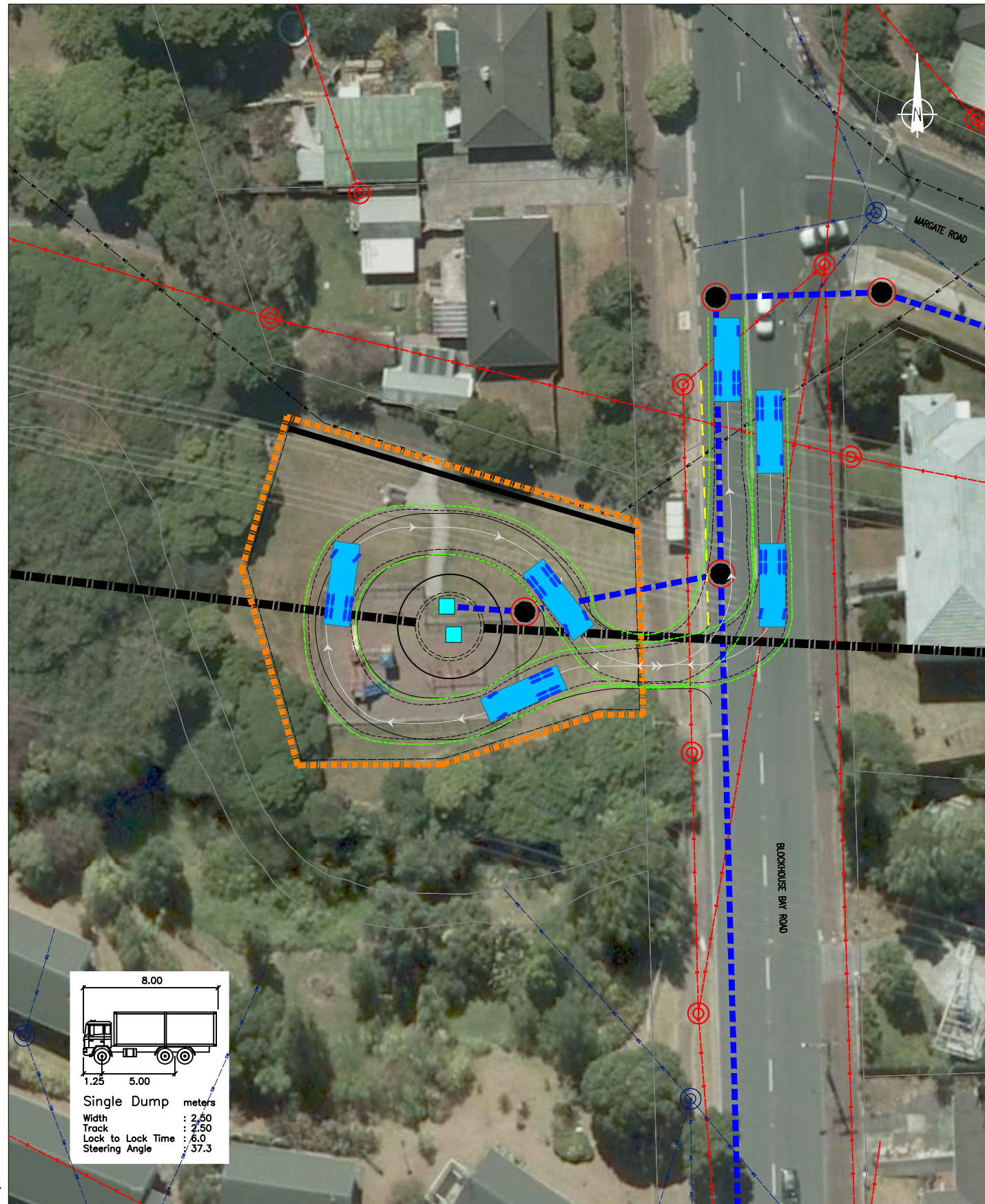


Tuesday, 24 July 2012

Watercare - PS25 (L3S1)
Truck Routes

Traffic Design Group

30
SCALE: N.T.S



Friday, 29 June 2012

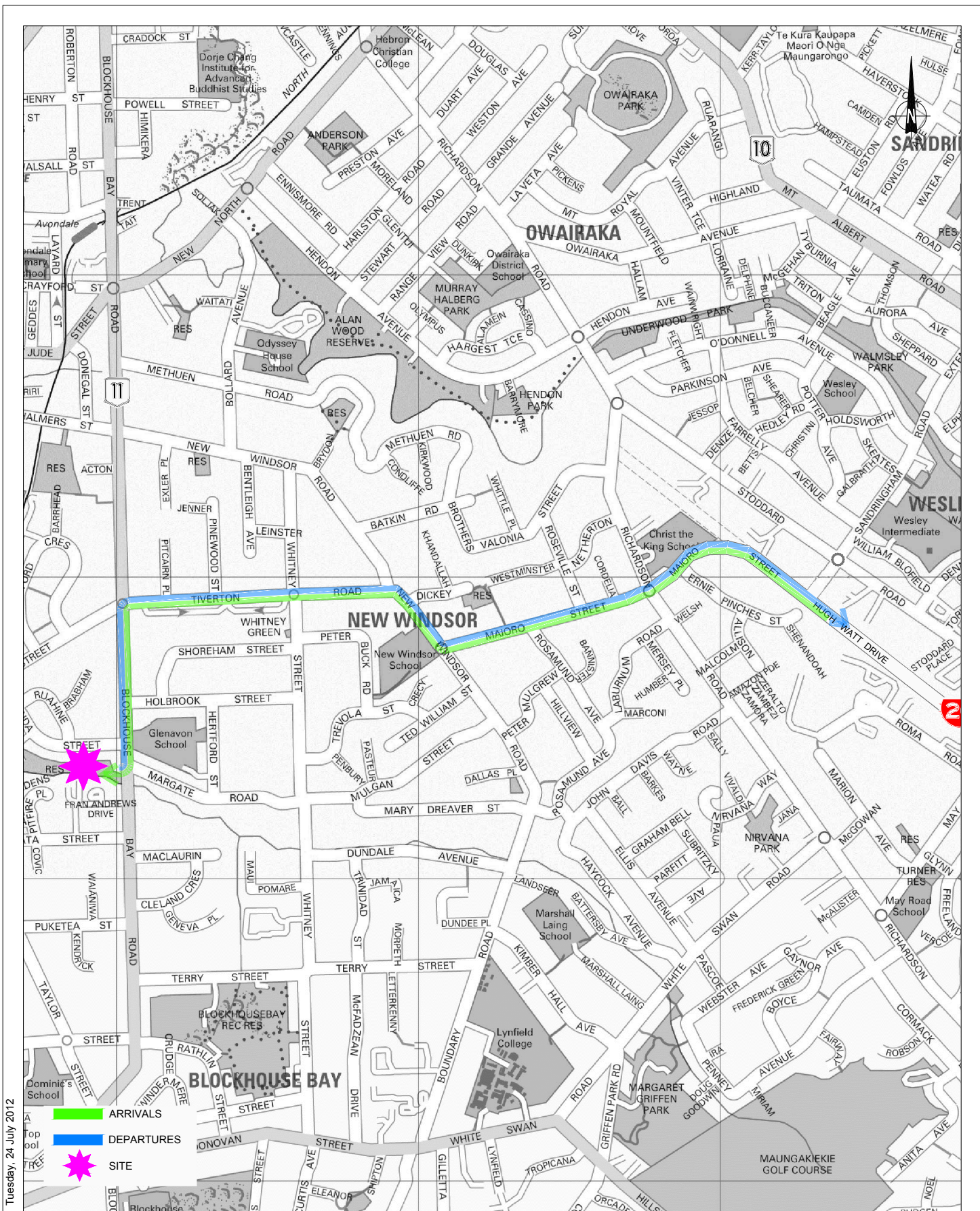
| REVISION | DATE | DESCRIPTION |
|----------|------------|--|
| ---- | 05.06.2012 | Sourced from Watercare - AEE-MAIN-16.2.dwg |
| ---- | ---- | ---- |
| ---- | ---- | ---- |
| ---- | ---- | ---- |
| ---- | ---- | ---- |

Watercare Central Interceptor
 Miranda Reserve (L3S2) - Truck Tracking



DRAWN: SP
 DATE: 29.06.2012
 SCALE: 1:500@A3
 DWG NO:11117A24B

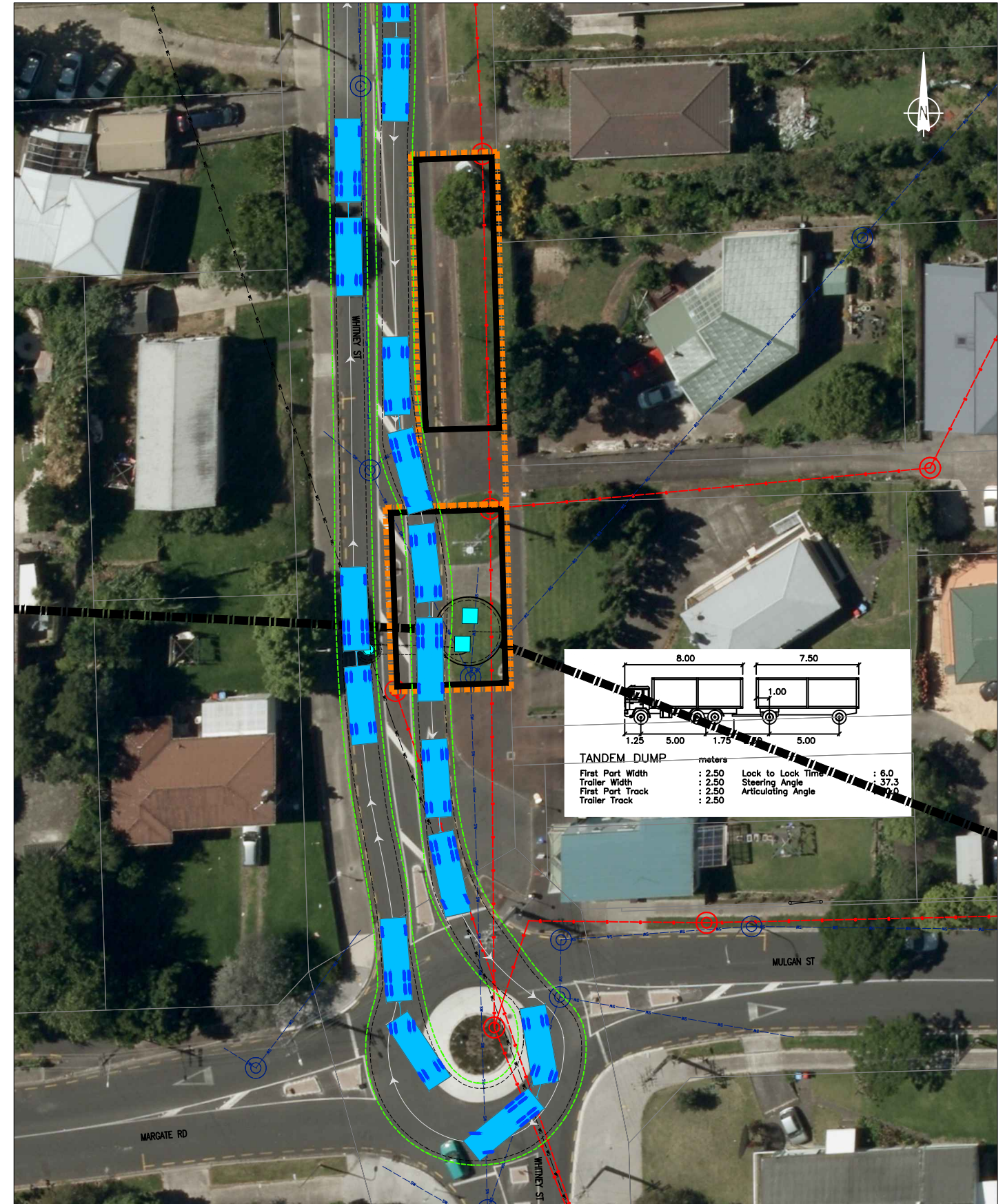
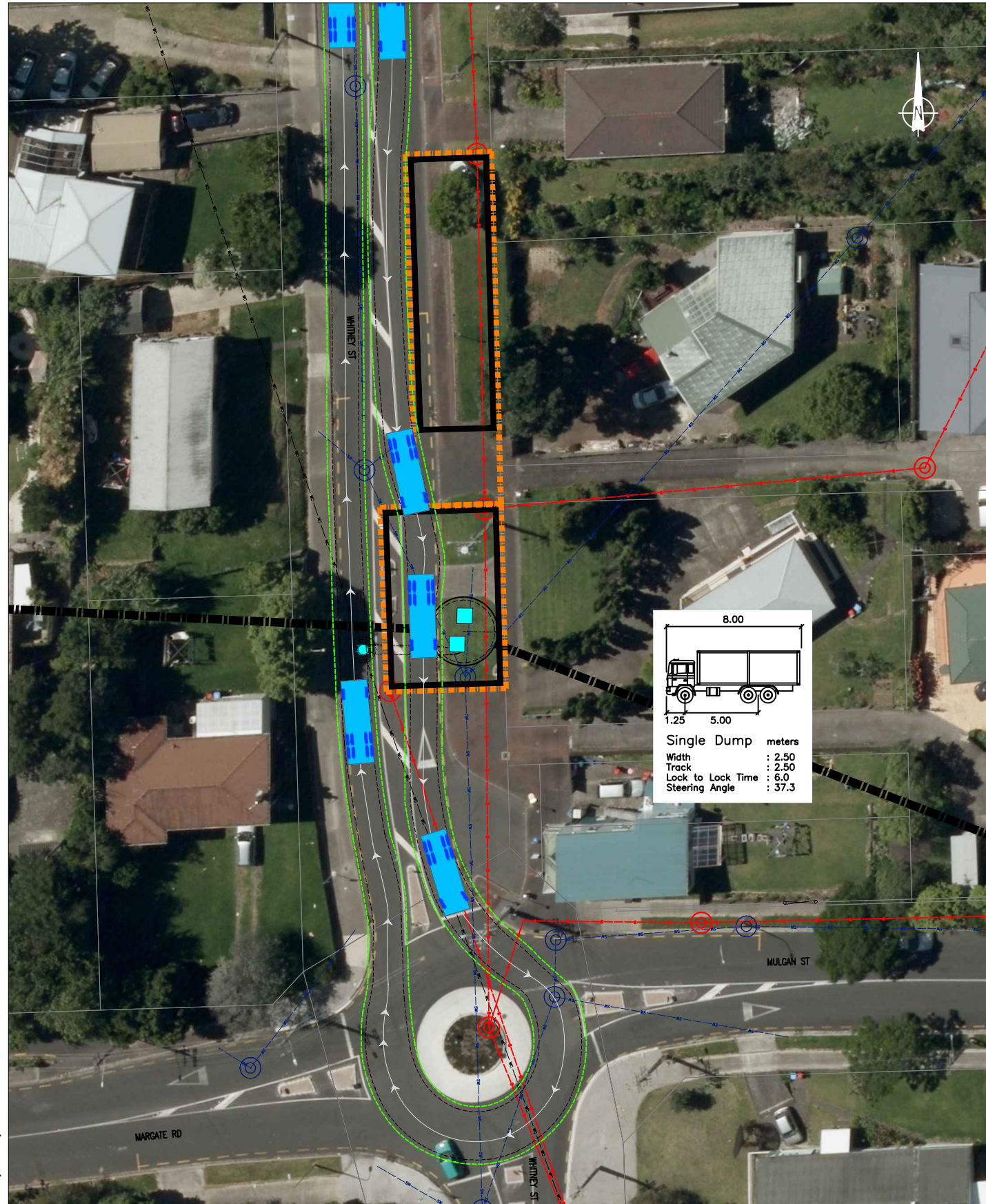




Watercare - Miranda Reserve (L3S2)
Truck Routes

Traffic Design Group

32
SCALE: N.T.S



Tuesday, 24 July 2012

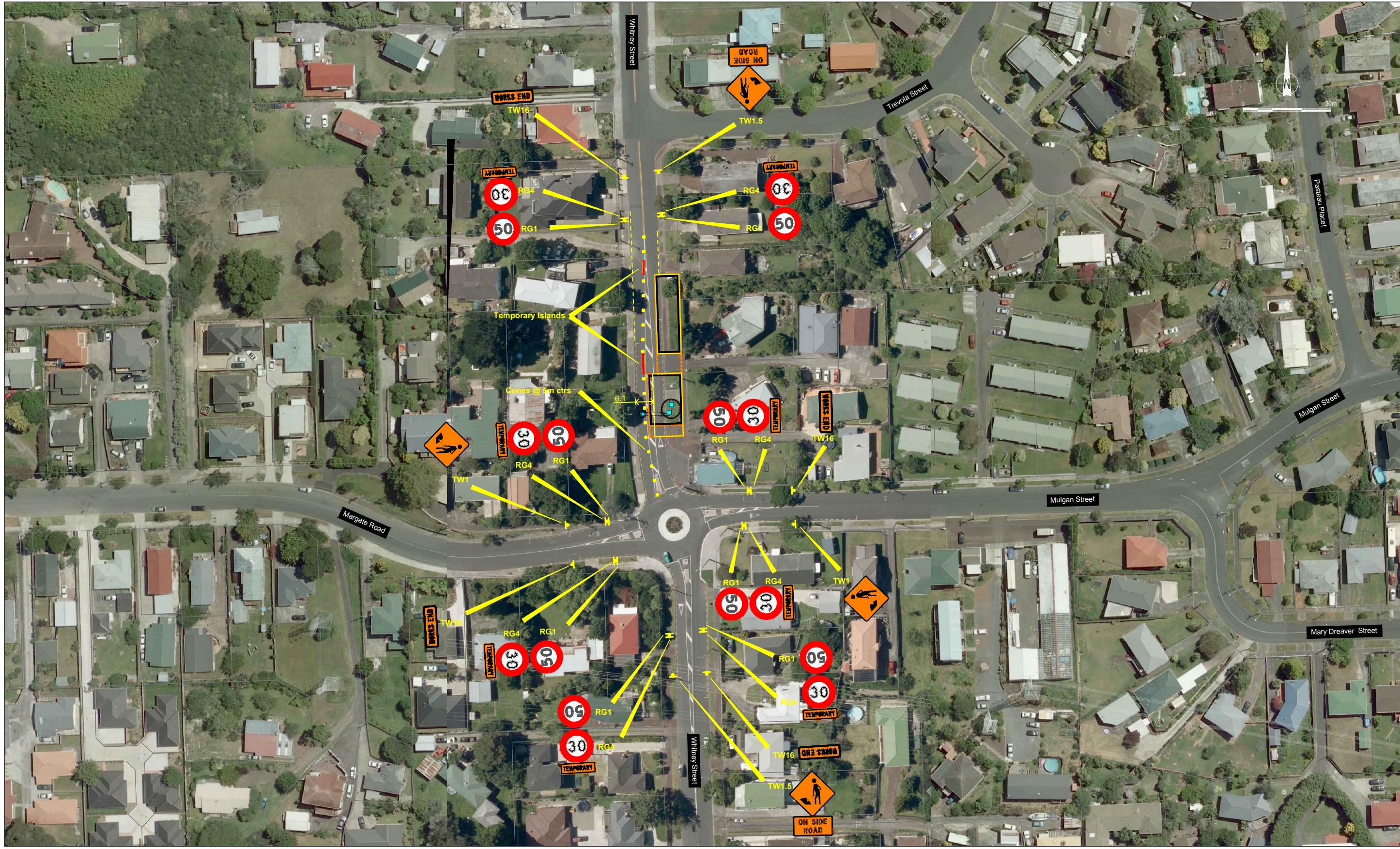
| REVISION | DATE | DESCRIPTION |
|----------|------------|--|
| --- | 05.06.2012 | Sourced from Watercare - AEE-MAIN-17.2.dwg |
| A | 24.07.2012 | Sourced from Watercare - AEE-MAIN-17.2.pdf |
| --- | --- | --- |
| --- | --- | --- |
| --- | --- | --- |
| --- | --- | --- |

Watercare Central Interceptor
Whitney Street (L3S3) - Truck Tracking



DRAWN: SP
 DATE: 24.07.2012
 SCALE: 1:500@A3
 DWG NO:11117A25C





Tuesday, 24 July 2012

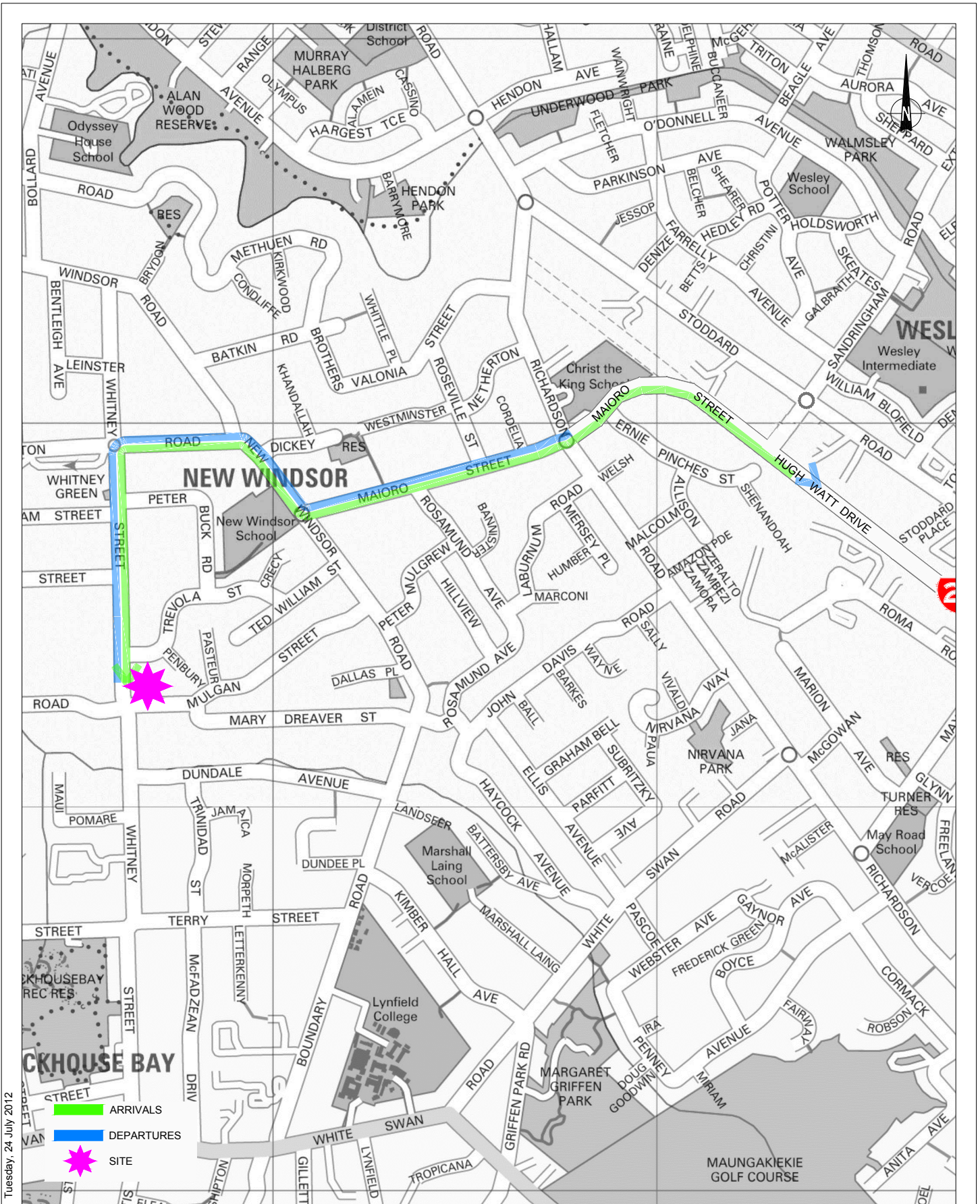
| REVISION | DATE | DESCRIPTION |
|----------|------------|----------------------|
| A | 26.06.2012 | New Location of Site |
| | | |
| | | |
| | | |
| | | |
| | | |

Watercare Central Interceptor
CTMP Whitney Street (L3S3)



DRAWN: SP
 DATE: 29.06.2012
 SCALE: 1:1250@A3
 DWG NO:11117A3C





Tuesday, 24 July 2012

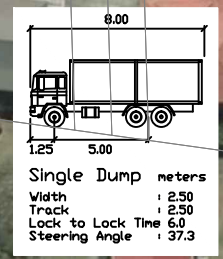
Watercare - Whitney Street (L3S3)

Truck Routes

Traffic Design Group

35

SCALE: N.T.S



Friday, 29 June 2012

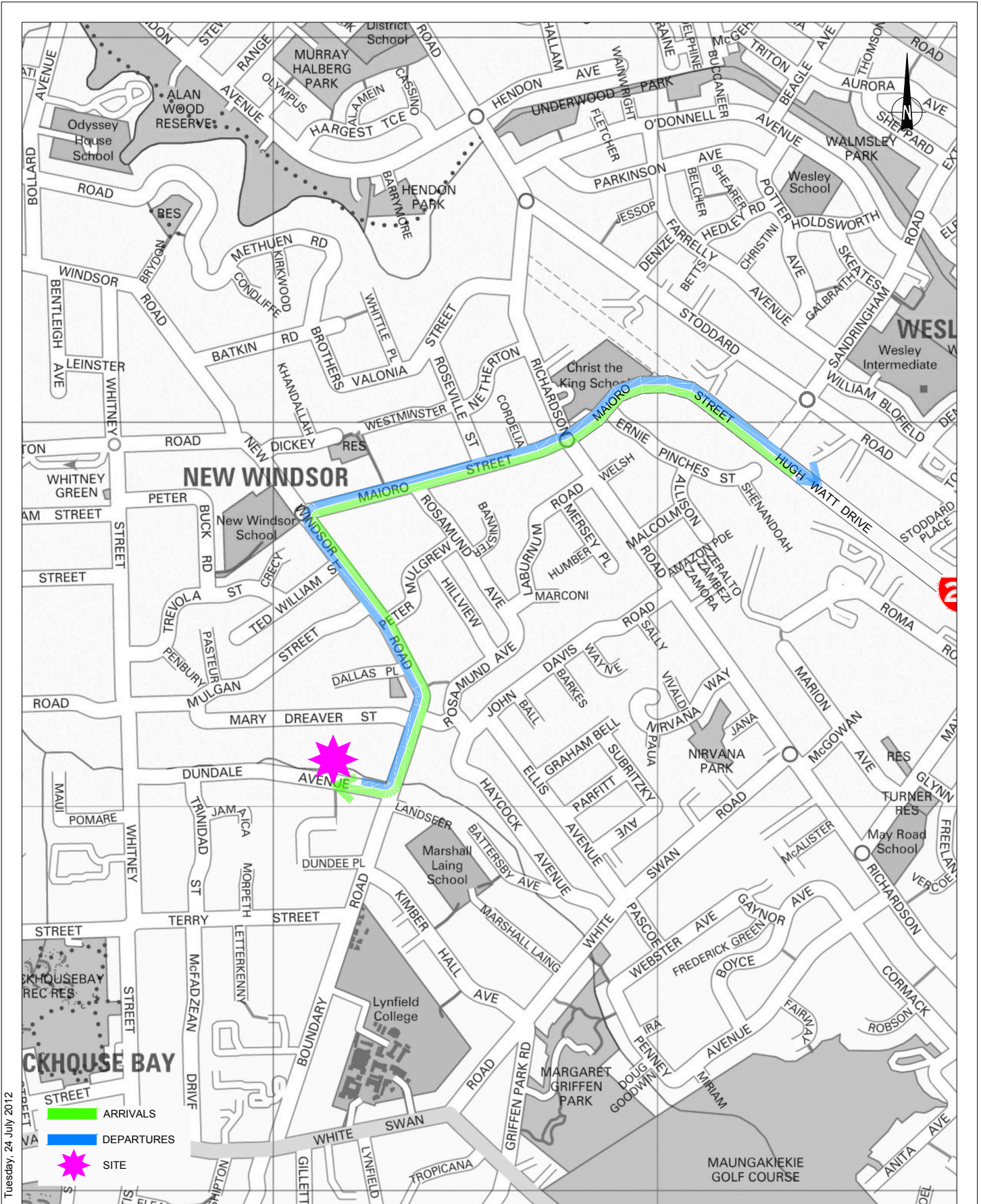
| REVISION | DATE | DESCRIPTION |
|----------|------------|---|
| ---- | 05.06.2012 | Sourced from Watercare - AEE-MAIN-1.1.dwg |
| ---- | ---- | ---- |
| ---- | ---- | ---- |
| ---- | ---- | ---- |
| ---- | ---- | ---- |
| ---- | ---- | ---- |

Watercare Central Interceptor
Seaside Ave (CC1B-MH10/MH11) - Tracking



DRAWN: SP
 DATE: 29.06.2012
 SCALE: 1:750@A3
 DWG NO:11117A26B





Tuesday, 24 July 2012

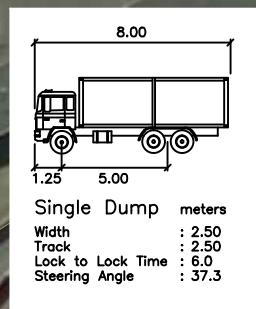
Watercare - Dundale Avenue (L3S4)

Truck Routes

Traffic Design Group

37

SCALE: N.T.S



Friday, 29 June 2012

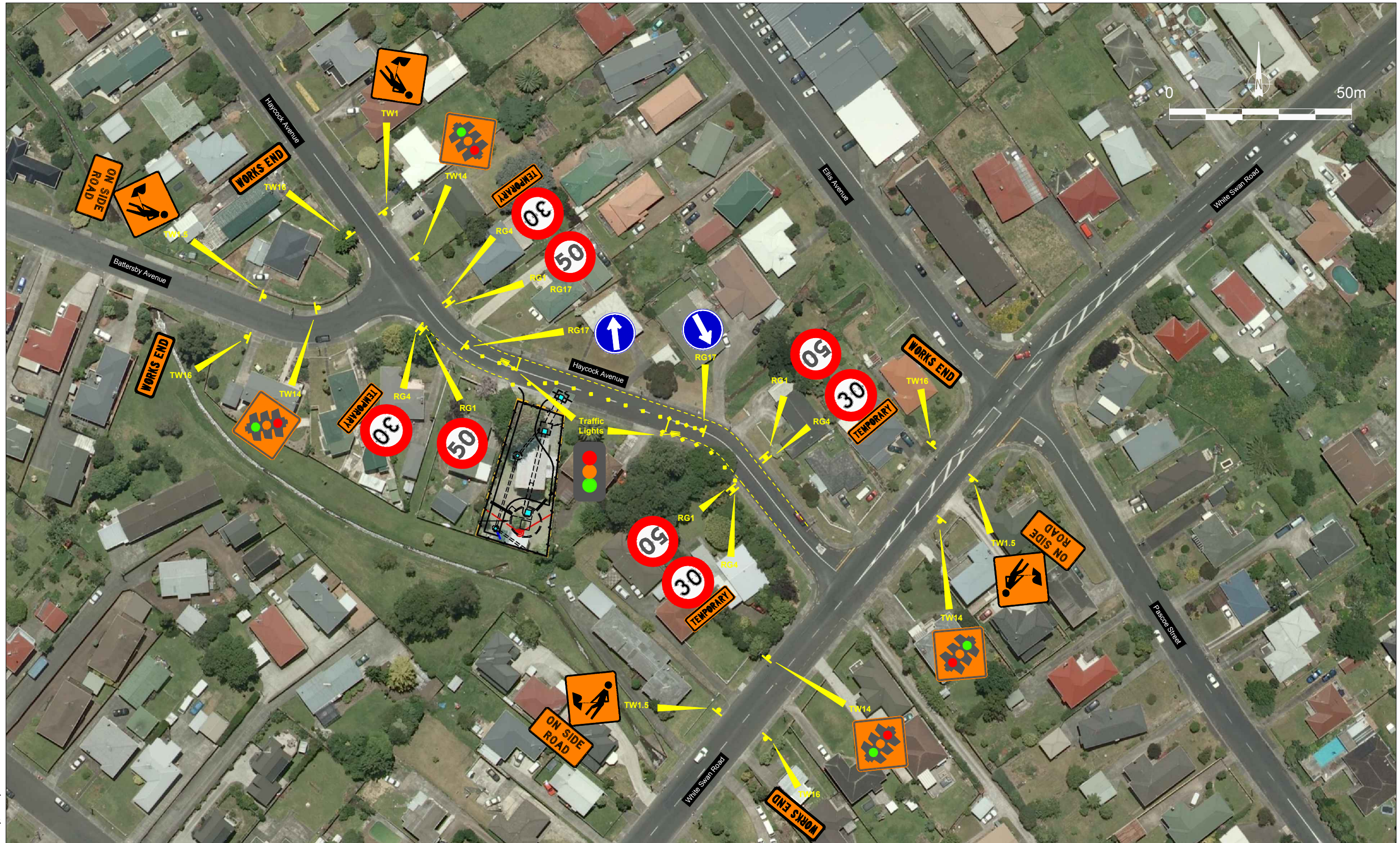
| REVISION | DATE | DESCRIPTION |
|----------|------------|--|
| --- | 05.06.2012 | Sourced from Watercare - AEE-MAIN-1.1.dwg |
| A | 29.06.2012 | Sourced from Watercare - AEE-MAIN-19.2_Draft.dwg |
| --- | --- | --- |
| --- | --- | --- |
| --- | --- | --- |
| --- | --- | --- |

Watercare Central Interceptor
Haycock Avenue (L3S5) - Truck Tracking



DRAWN: SP
 DATE: 29.06.2012
 SCALE: 1:500@A3
 DWG NO:11117A27B





Tuesday, 24 July 2012

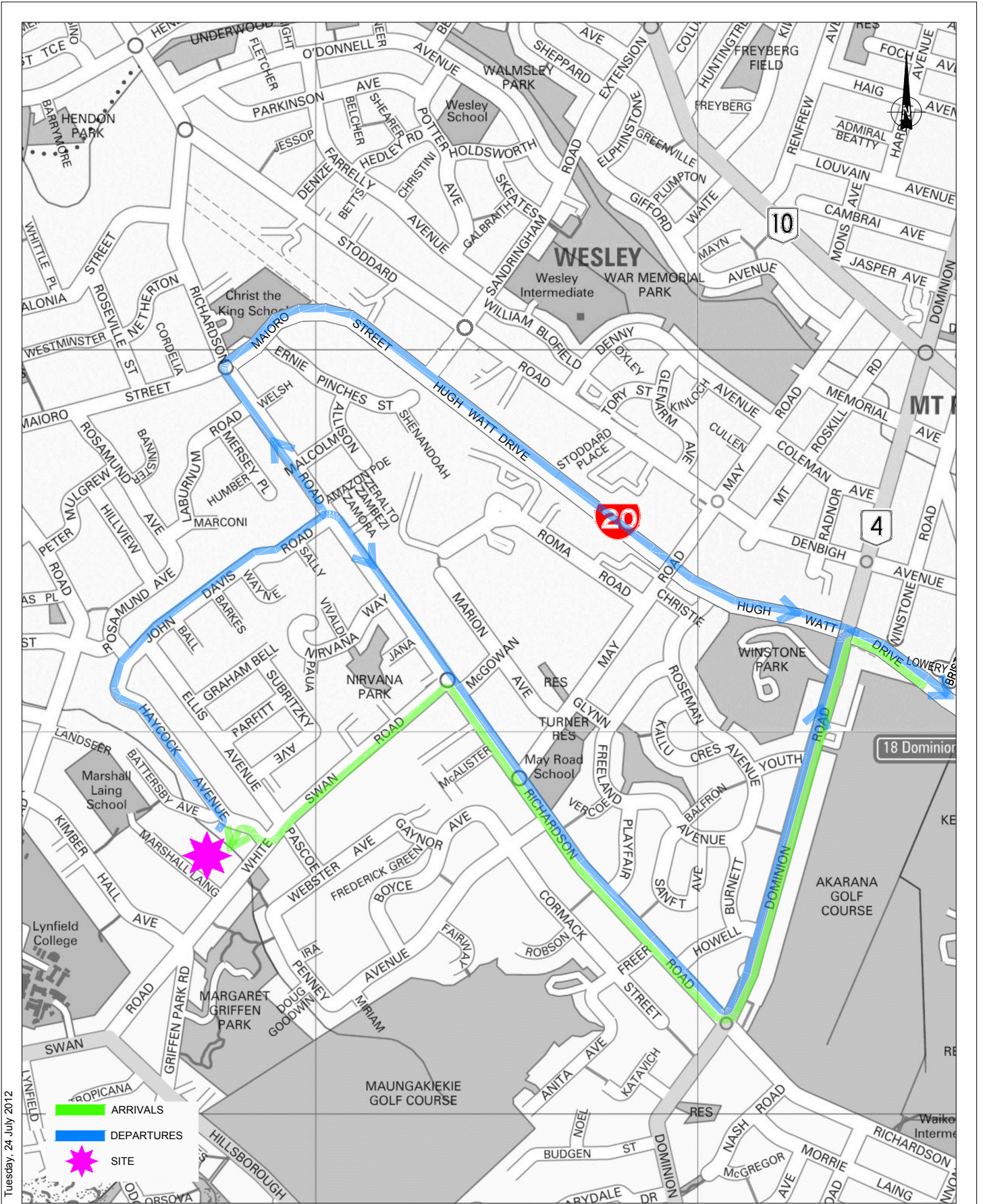
| REVISION | DATE | DESCRIPTION |
|----------|------------|--|
| --- | 29.06.2012 | Sourced from Watercare - AEE-MAIN-19.2 Draft.pdf |
| --- | --- | --- |
| --- | --- | --- |
| --- | --- | --- |
| --- | --- | --- |
| --- | --- | --- |

Watercare Central Interceptor
 CTMP Haycock Avenue (L3S5)



DRAWN: SP
 DATE: 29.06.2012
 SCALE: 1:1000@A3
 DWG NO:11117A3C





Tuesday, 24 July 2012

Watercare - Haycock Avenue (L3S5)

Truck Routes

Traffic Design Group

40

SCALE: N.T.S